

## 2023 PUBLIC RECORDS REQUEST

Date	Requestor	Records Requested	Disposition	Pages Produced
01/04/23	Bright, Lenora	<ul style="list-style-type: none"> <li>●All work orders created in response to Lenora Bright's request for cleaning of the Powell Road canal, and ditches on the roads and streets between and off of Powell and Ben Thomas Roads;</li> <li>and, ●All work orders created in response to a 1/2023 Powell Road resident's online request and Lenora Bright's telephone request to have a mattress and box springs removed from the Powell Road canal (mattress removed 1/3/2023)</li> </ul>	Records Reproduced	9
01/05/23	Costa, Tony	Property: Lakeshore Estates Subdivision ●Record of dedication of streets; ●Record of ownership of subdivision entrance where Oak Harbor Boulevard turns into Lakeshore Boulevard East onto Lakeshore Boulevard (See Final Plat, Phase 1A-1, Sheet 2 of 3); and, ●Record of annexation into subdivision of Lot 29, Phase 1A-1 (See Final Plat, Phase 1A-1, Sheet 3 of 3)	No Responsive Records	0
01/06/23	Brinson, Raymond	2/21/2001 survey by Dading, Marques, & Associates, Inc. , attached to 2016-230-MSA	MPN Offered; Records Produced for Inspection; Records Reproduced After Inspection	1

## 2023 PUBLIC RECORDS REQUEST

Date	Requestor	Records Requested	Disposition	Pages Produced
01/06/23	Hidalgo, Jessica	<p>Any and all physical or electronically stored documents, communications, records, materials, data, reports, analyses, studies, or any other public information related to any applications for permitting, zoning, coding, planning, design, or building of the construction, engineering, drainage or drainage servitudes, sewerage, utilities or utilities variances, mechanical, electrical, plumbing, structural, Americans with Disabilities Act compliance, fire safety, landscaping, traffic crossings and/or vehicular pathways or driveways, and any other work located at, incorporated into, or installed as part of the Turtle Creek Apartments Project, including any documents, communications, records, or any other public information regarding any denials or approvals of any such work related to any zoning law, ordinance, variance, code, statute, rule, engineering, standard, or law, for the time period of 1/1/2016-12/31/2022.</p>	Records Reproduced	793

## 2023 PUBLIC RECORDS REQUEST

Date	Requestor	Records Requested	Disposition	Pages Produced
01/06/23	Hidalgo, Jessica	<p>Any and all physical or electronically stored documents, communications, records, materials, data, reports, analyses, studies, or any other public information related to any applications for permitting, zoning, coding, planning, design, or building of the construction, engineering, drainage or drainage servitudes, sewerage, utilities or utilities variances, mechanical, electrical, plumbing, structural, Americans with Disabilities Act compliance, fire safety, landscaping, traffic crossings and/or vehicular pathways or driveways, and any other work located at, incorporated into, or installed as part of the Azalea Gardens Project, including any documents, communications, records, or any other public information regarding any denials or approvals of any such work related to any zoning law, ordinance, variance, code, statute, rule, engineering, standard, or law, for the time period of 1/1/2016-12/31/2022.</p>	Records Reproduced	965
01/06/23	Hidalgo, Jessica	<p>Please produce certified copies of all permits, permit applications, and permit denials referenced in your response to Requests Nos. 1 and 2, including but not limited to any building permits or other types of permits issued for the Turtle Creek Apartments Project on 9/25/2019.</p>	Records Reproduced	1068
01/06/23	Hidalgo, Jessica	<p>Any and all physical or electronically stored documents, communications, records, materials, data, or any other public information related to the annexation of the Turtle Creek Apartments Project into the corporate limits of the City of Mandeville in 2018 or 2019.</p>	Records Reproduced	914

## 2023 PUBLIC RECORDS REQUEST



Date	Requestor	Records Requested	Disposition	Pages Produced
01/06/23	Hidalgo, Jessica	Any and all physical or electronically stored documents, communications, records, materials, data, or any other public information related to any traffic circulation plan, traffic circulation analysis, traffic impact plan, traffic impact analysis, or traffic count studies for the Turtle Creek Apartments Project, including the analysis performed and any approval or denial of any permit or permit application as a result of the plans and analyses, for the time period of 1/1/2016-12/31/2022.	Records Reproduced	793
01/06/23	Hidalgo, Jessica	Any and all physical or electronically stored documents, communications, records, materials, data, or any other public information related to any traffic circulation plan, traffic circulation analysis, traffic impact plan, traffic impact analysis, or traffic count studies for the Azalea Gardens Project, including the analysis performed and any approval or denial of any permit or permit application as a result of the plans and analyses, for the time period of 1/1/2016-12/31/2022.	Records Reproduced	965
01/06/23	Hidalgo, Jessica	Any and all physical or electronically stored documents, communications, records, materials, data, or any other public information related to any drainage servitudes for the Turtle Creek Apartments Project, for the time period of 1/1/2016-12/31/2022.	Records Reproduced	793
01/06/23	Hidalgo, Jessica	Any and all physical or electronically stored documents, communications, records, materials, data, or any other public information related to any drainage servitudes for the Azalea Gardens Project, for the time period of 1/1/2016-12/31/2022.	Records Reproduced	965



## 2023 PUBLIC RECORDS REQUEST

Date	Requestor	Records Requested	Disposition	Pages Produced
01/06/23	Hidalgo, Jessica	Any and all physical or electronically stored documents, communications, records, materials, data, or any other public information related to any utilities variances for the Turtle Creek Apartments Project, for the time period of 1/1/2016-12/31/2022.	Records Reproduced	793
01/06/23	Hidalgo, Jessica	Any and all physical or electronically stored documents, communications, records, materials, data, or any other public information related to any utilities variances for the Azalea Gardens Project, for the time period of 1/1/2016-12/31/2022.	Records Reproduced	965
01/06/23	Hidalgo, Jessica	Any and all physical or electronically stored documents, communications, records, materials, data, or any other public information related to any notice of comments and problems with the Azalea Gardens Project, including any failure to properly or timely submit a full traffic circulation plan, traffic circulation analysis, traffic impact plan, traffic impact analysis, or traffic count plan for the project, issued by the STPG on or around 10/9/2018, to JSB Hwy 21 Lots, LLC, JSB Mandeville, LLC, Barrister Construction, LLC, Turtle Creek Mandeville, LLC, Azalea Gardens, LLC, Titan Engineering, LLC, or G&S Engineering, LLC, or any representative of these entities, including but not limited to John Bowers, Rhett Grassetto, Neal Higgs, Nicholas Guillot, Nicholas Lumetta, Thomas Dyer, or Scott Gros, or any other representative or entity working on the project. Please include a copy of any such notice itself.	Records Reproduced	965

## 2023 PUBLIC RECORDS REQUEST

Date	Requestor	Records Requested	Disposition	Pages Produced
01/06/23	Hidalgo, Jessica	<p>Any and all physical or electronically stored documents, communications, records, materials, data, or any other public information, including meeting minutes, related to any meetings about the Turtle Creek Apartments Project between any STPG representatives or employees and any representatives of JSB Hwy 21 Lots, LLC, JSB Mandeville, LLC, Barrister Construction, LLC, Turtle Creek Mandeville, LLC, Azalea Gardens, LLC, Titan Engineering, LLC, or G&amp;S Engineering, LLC, including but not limited to John Bowers, Rhett Grassetto, Neal Higgs, Nicholas Guillot, Nicholas Lumetta, Thomas Dyer, or Scott Gros, for the time period of 1/1/2016-12/31/2022.</p>	Records Reproduced	792
01/06/23	 Hidalgo, Jessica	<p>Any and all physical or electronically stored documents, communications, records, materials, data, or any other public information, including meeting minutes, related to any meetings about the Azalea Gardens Project between any STPG representatives or employees and any representatives of JSB Hwy 21 Lots, LLC, JSB Mandeville, LLC, Barrister Construction, LLC, Turtle Creek Mandeville, LLC, Azalea Gardens, LLC, Titan Engineering, LLC, or G&amp;S Engineering, LLC, including but not limited to John Bowers, Rhett Grassetto, Neal Higgs, Nicholas Guillot, Nicholas Lumetta, Thomas Dyer, or Scott Gros, for the time period of 1/1/2016-12/31/2022.</p>	 Records Reproduced	965

## 2023 PUBLIC RECORDS REQUEST

Date	Requestor	Records Requested	Disposition	Pages Produced
01/06/23	Hidalgo, Jessica	<p>Any and all physical or electronically stored communications between the STPG, including any representative of the STPG such as but not limited to Sidney Fontenot, Theodore C. Reynolds, Chris Tissue, Chris Tessier, Karin A. Jones, Tracy Morton, Helen Lambert, Regan Contois, and Cara L. Bartholomew, and JSB Hwy 21 Lots, LLC, JSB Mandeville, LLC, Barrister Construction, LLC, Turtle Creek Mandeville, LLC, Azalea Gardens, LLC, Titan Engineering, LLC, or G&amp;S Engineering, LLC, or any representative of these entities, including but not limited to John Bowers, Rhett Grassetto, Neal Higgs, Nicholas Guillot, Nicholas Lumetta, Thomas Dyer, or Scott Gros, about the Turtle Creek Apartments Project, for the time period of 1/1/2016-12/31/2022.</p>	Records Reproduced	792
01/06/23	Hidalgo, Jessica	<p>Any and all physical or electronically stored communications between the STPG, including any representative of the STPG such as but not limited to Sidney Fontenot, Theodore C. Reynolds, Chris Tissue, Chris Tessier, Karin A. Jones, Tracy Morton, Helen Lambert, Regan Contois, and Cara L. Bartholomew, and JSB Hwy 21 Lots, LLC, JSB Mandeville, LLC, Barrister Construction, LLC, Turtle Creek Mandeville, LLC, Azalea Gardens, LLC, Titan Engineering, LLC, or G&amp;S Engineering, LLC, or any representative of these entities, including but not limited to John Bowers, Rhett Grassetto, Neal Higgs, Nicholas Guillot, Nicholas Lumetta, Thomas Dyer, or Scott Gros, about the Azalea Gardens Project, for the time period of 1/1/2016-12/31/2022.</p>	Records Reproduced	965

## 2023 PUBLIC RECORDS REQUEST

Date	Requestor	Records Requested	Disposition	Pages Produced
01/06/23	Hidalgo, Jessica	Any and all physical or electronically stored documents, communications, records, materials, data, or any other public information related to, regarding, or taking as their subject matter, whether in whole or in part, the Turtle Creek Apartments Project or the Azalea Gardens Project not already produced in response to the above requests, for the time period of 1/1/2016-12/31/2022.	Records Reproduced	1068
01/09/23	Suarez, Gabriela	Application(s) in process and site plans for proposed new cellular towers that may have been submitted/received in the past 4-6 weeks, including but not limited to, emergency, 911, relay, radio and television transmission towers and similar utilities, microwave towers, and cellular telephone communications towers and similar structures for wireless communication	Records Reproduced	240
01/11/23	Johnson, Sandra	Final Plat of Belle Acres Subdivision	MPN Offered; Records Produced for Inspection	1
01/11/23	Melson, Rebecca	All records of septic tank at 75560 Beverly Drive, Covington, 70435	Records Reproduced	30
01/12/23	Ellender, Andrew	List of all STP employees, (officials, sheriff, teachers, judicial, etc. ), including first and last name, title, and salary	Referral to STPG website; Records Reproduced	11
01/13/23	Deese, Cheri	Drainage Plan for Hunter's Haven, Phase 1	Records Reproduced	3
01/16/23	Lape, Trey	All building permit requests, applications, inspections and any documents on file with the STPG permit approval authority for 19550 North 10th Street, Covington	Records Reproduced	53
01/17/23	Blake, Cameron	List of all residential new construction permits for the past 2 months	Records Reproduced	8

## 2023 PUBLIC RECORDS REQUEST

Date	Requestor	Records Requested	Disposition	Pages Produced
01/17/23	Meredith, Carey	Foundation and building plans for 265 General Patton under the name Nu-Farms, L.L.C.	MPN Offered; Records Produced for Inspection; Records Reproduced After Inspection	48
01/17/23	Anderson, Kimberly	All STPG Department of Animal Services records of office visits, well check notes, emergency care and recommendations, pathology, lab work, prescriptions, and itemized statements of billing charges, pertaining to Brianne Wilson	Records Reproduced	12
01/18/23	Andalib, Zahra	All records of fill placement at 301 Lakeshore Boulevard North, Slidell	No Responsive Records	0
01/20/23	Schoen, Jeffrey	Opposition Packet to Appeal of 2022-2886-ZC	Records Reproduced	68
01/24/23	★ Smith, Stella	Property: 628 Tartan Trace, Covington, 70435 ● Open building permits; ● Unpaid fines, fees or tickets that do not appear on the taxes (liens/special assessments); and, ● Unpaid water, sewer, or trash balance due good through 2/10/2023	★ Open Code Enforcement Case	0
01/24/23	Meyer, Henry	Request for Bid, all bid submissions, and all contract(s) pursuant to accepted bid, for Airport FBO Operations at St. Tammany Regional Airport	Records Reproduced	50
01/24/23	Meyer, Henry	All communications to and from employees assigned to or with Facilities Management relative to the Airport FBO Operations bid proposal and contract awarded	Records Reproduced	274
01/24/23	Meyer, Henry	All communications to and from President Mike Cooper (and/or his subordinates under his direct administration and control) relative to the Airport FBO Operations bid proposal and contract awarded	Records Reproduced	51
01/24/23	Cloninger, Gary and Susan	Entire permit files for 14189 Riverlake Drive, Covington	MPN Offered; Records Reproduced	113



## 2023 PUBLIC RECORDS REQUEST

Date	Requestor	Records Requested	Disposition	Pages Produced
01/24/23	Bitner, Angela	Any public records, documents, resolutions, ordinances, codes, internal policies, voter propositions, ballot measures, etc. which declare or prescribe that St. Tammany Parish Animal Shelter(s) SHALL maintain/operate ONLY "no kill" shelters; and any public records, documents, resolutions, ordinances, codes, internal policies, voter propositions, ballot measures, etc. which authorize trap and release of feral cats.	Records Reproduced	2
01/25/23	Sanchez, Joshua	Property: 628 Tartan Trace, Covington, 70435 • Open building permits; • Unpaid fines, fees or tickets that do not appear on the taxes (liens/special assessments); and, • Unpaid water, sewer, or trash balance due good through 2/10/2023	No Responsive Records	0
01/26/23	Beazley, Robert	Approved drainage plan for Brentwood Estates	MPN Offered; Records Produced for Inspection	1
01/26/23	Garcia, Amanda	Current contract and bid tab for DPW Grass Cutting Services Ponds, Roadways, and Bridges	Records Reproduced	15
01/26/23	Deese, Cheri	Drainage Plan for Bedico Creek, Parcel 6	Records Reproduced	4
01/27/23	Jepsen, Inge	Forest Park Water and Sewer Plans	Records Reproduced	2
01/27/23	Manning, Mike	All submitted bids and awarded bid for 2021 DPW Grass Cutting Services-Ponds, Roadways, and Bridges	Records Reproduced	107
01/27/23	Sola, Maribel	List of all addresses that had water shut off by the Department of Utilities in the past 6 months and are currently still shut off	Records Reproduced	1
01/30/23	Lambert, Rachel	Entire permit files for 35353 Blackberry Lane, Slidell, 70460, from 1/1/2018-1/30/2023, owned by Sydney Elkins and Jonathan Elkins, including date opened, date closed, status, inspections, and inspectors	Records Reproduced	24
01/31/23	Berry, Peter	Full set of building plans for home built in 2009 at 81125 Blue Heron Drive, Bush, 70431	No Responsive Records	0

## 2023 PUBLIC RECORDS REQUEST

Date	Requestor	Records Requested	Disposition	Pages Produced
01/31/23	Santos Colon, Emmanuel	All records of 29299 Tupelo Drive, Lacombe, 70445	Records Reproduced	3
01/31/23	King, Terry	<ul style="list-style-type: none"> <li>•Any contracts with Adele Bruce-Smith or AFM Consulting, LLC;</li> <li>•Any payments made to Adele Bruce-Smith or AFM Consulting, LLC since 1/1/2017;</li> <li>•Documentation of any training provided by Adele Bruce-Smith or AFM Consulting;</li> <li>•Job description for Adele Bruce-Smith or AFM Consulting, LLC; and,</li> <li>•Any performance reviews or other reviews of job performance</li> </ul>	No Responsive Records	0
02/01/23	Lor, Kor	Property 57400 Brenchley Drive, Slidell, 70460•All Open/active code violations and demolition/condemnation actions, including the original notice and any associated liens that could result in a fine/additional liens against the property; and, •All unpaid invoices associated with any code violations and payoff amounts good for 30 days, including	No Responsive Records	0
02/01/23	Rathe, Richard	2017 Traffic Study for Pierce Aluminum located in Alpha Park on Highway 59 in Mandeville across Highway 59 from Alamosa Business Park	Records Reproduced; Records Produced for Inspection	430
02/01/23	Myers, Scott	Service agreement for CivicSource from 2020-2022	Records Reproduced	2

## 2023 PUBLIC RECORDS REQUEST

Date	Requestor	Records Requested	Disposition	Pages Produced
02/01/23	Corbin, Jeffrey	<p>Engineering drawings, reports, Powerpoint presentations, Requests for Proposal (RFPs) documentation, etc. necessary to define the general/overall scope and end state of the following three (3) projects: 1. Doubloon Bayou/W-15 Improvement Project (currently underway): we are interested in information regarding both the current state and the end state of the project (i.e., width/depth of the channel of the waterway including a cross-sectional view of representative sections of the waterway); the final form of the banks of the waterway including any access roads, grasses, trees, etc. to be included in the project; 2. Old River Road Bridge Repair Project: project to repair the approaches to the bridge over Doubloon Bayou/W-15 on Old River Road; and, 3. Old River Road Project to raise the roadbed for a distance of ~600' between the Old River Road bridge and the entrance to the subdivision.</p>	Records Reproduced	865
02/01/23	Fenk, Shawn	List of residential new construction and residential remodeling building permits from 8/1/2022-1/31/2023	Records Reproduced	100
02/01/23	Ellis, James	Any communication associated with or mentioning BOA Case 2021-2512-BOA from 1/1/2018-present	Records Reproduced	2605
02/02/23	Plaia, Samantha	Map/plat indicating utility easement between Crowes Landing Road and Summerfield Estates subdivision	Records Reproduced	8
02/02/23	Chima, Kelli	<ul style="list-style-type: none"> <li>●All records of 24 Colony Trail Drive;</li> <li>●Greenleaves subdivision drainage plan; and,</li> <li>●Drainage plan for Colony Drive and Canaan Place</li> </ul>	Records Reproduced; Records Produced for Inspection	8
02/02/23	Choudhury, Anjali	List of residential septic system inspections, including quantity and locations, from 1/1/2022-12/31/22	Requestor Canceled Request	13743

## 2023 PUBLIC RECORDS REQUEST

Date	Requestor	Records Requested	Disposition	Pages Produced
02/03/23	Gagliano, Janet	<p>STP financial records concerning unclaimed, uncashed, undeliverable, and/or outstanding funds or obligations due back to non-individuals (businesses), including any and all: ●Checks or warrants issued for payments on obligations incurred by any agency, department, office, or other authorized authority that have remained outstanding; and, Amounts on deposit that are held in trust for recipients whose whereabouts are unknown, including instances in which payment was never attempted, payment was never requested, and/or instances when payments were returned as undeliverable. Such payments may relate to (but are not limited to) tax refunds/overages/refunds, overpayments, vendor payments, cash deposits, cash escrows, and unsuccessful electronic fund transfers. Criteria: ●Amount is greater than \$999.99; ●Payee retains the right to claim the funds (i.e. The payment has not been replaced, was not issued in error, and/or the obligation to the payee has not been voided by law.); ●Is owed/payable to a business (corporations, partnerships, etc. ); ●Has remained outstanding for a period of six months or longer; ●Are not in the process of being reissued, to the best of your knowledge; and, ●Has not been turned over to a State Abandoned Property Office. Requested Data Columns: ●Owner name (Required); ●Amount (Required); ●Original payment date (Required); ●Check number; ●Address; ●Nature of the funds (i.e. vendor payment, property tax refund, etc. ); and, ●If tax-related: ●Name of the taxpayer and/or intended recipient; ●Account number or property index number (PIN); and ●Tax year: tax</p>	Records Reproduced	1
02/03/23	Broussard, James	Dove Park Estates 120-day warranty obligation letter/pictures	MPN Offered; Records Produced for Inspection; Records Reproduced After Inspection	6



## 2023 PUBLIC RECORDS REQUEST

Date	Requestor	Records Requested	Disposition	Pages Produced
02/03/23	Allison, Joshua	Utility bills and usage records for 67297 Locke Street, Covington, 70471, for the past 24 months	Records Reproduced	24
02/06/23	Stuckey, Daniel	Current GIS shapefile of STP election precincts	Records Reproduced	1
02/06/23	Pitre, Hannah	Record indicating date house was built at 31574 Putt Moran Loop, Lacombe, 70445, such as permit, tax record, or utility hook up	No Responsive Records	0
02/07/23	Richardson, Michael	Current contract pricing for: 1. Grass cutting services ponds, roadways and bridges; 2. Landscape maintenance and grass cutting; and, 3. Justice Center Landscaping and maintenance service	Records Reproduced	87
02/07/23	Fos, James Casey	All complaints made to the office of Councilman David Fitzgerald regarding flooding or drainage issues from residents of the Tammany Hills Subdivision	Records Reproduced	317
02/07/23	★ Audibert, Dennis	Any records of a sewer inspection conducted by the Utilities Department in 2018 and/or 2019 on Clara Drive in the Northshore subdivision, in particular at 239 Clara Drive, Slidell, 70458. My understanding is that there was a smoke bomb test conducted to identify any sewer leaks. A leak was detected near 239 Clara Drive.	★ Records Reproduced	7
02/08/23	Lightfoot, Daniel	All current contract pricing for landscaping and grass cutting services	Records Reproduced	62
02/08/23	Buschbaum, Samantha	Agreement with Pontchartrain Oaks Subdivision for servitude maintenance	Records Reproduced	1
02/08/23	Scott, Joe	Zoning requirements for tiny home and permit application for 76243 Beverly Drive for a tiny home	MPN Offered; Records Produced for Inspection; Records Reproduced After Inspection	62



## 2023 PUBLIC RECORDS REQUEST

Date	Requestor	Records Requested	Disposition	Pages Produced
02/09/23	Strickland, Nicki	Plot plan and house plans for 1003 Foy Street, Mandeville, 70884	MPN Offered; Records Produced for Inspection; Records Reproduced After Inspection	51
02/09/23	Piot, Chad	Most current HVAC maintenance contract amount for the Justice Center, Safe Haven, EOC, and Tyler Street Complex	Records Reproduced	82
02/09/23	Jolie, Jackie	Audio of 1/11/2023 Code Enforcement Administrative Hearing	Records Reproduced	1
02/13/23	Hundley, Joshua	All home construction and roofing permits for 151 Country Club Drive, Covington, 70433	No Responsive Records	0
02/14/23	McPherson, Jennifer	List of all STP employees for year-end of 2022 (fiscal or calendar year), including first and last name, position, and annual gross salary	Records Reproduced	11
02/14/23	Epstein, Thomas	Sewerage certificate and permit for 72466 Howse Street, Covington, 70435	MPN Offered; Records Produced for Inspection	7
02/14/23	Vorbeck, David	Entire permit files for 5 Dogwood Lane in Magnolia Gardens Subdivision; and approved drainage plan for Magnolia Gardens subdivision	Records Reproduced	19
02/15/23	Brown, Aurea	Certificate of Liability Insurance for Maverick Site Services, L.L.C. , for 10/5/2022	No Responsive Records	0
02/15/23	Stevens, Terri Lewis	All email to/from Parish President Cooper's office and the Parish Council and/or Coroner Charles Preston's office from 1/1/23-2/15/23 relating to the Coroner's request of the Parish Council to pass the Coroner's request to put the full millage renewal on the 4/29/23 ballot	Records Reproduced	307
02/15/23	Walker, David	Property: 58050 Churchill Road, Slidell, 70460 •Invoices for weeds or tall grass and mowing liens; •Open/expired permits; and, •Open code violations	No Responsive Records	0

## 2023 PUBLIC RECORDS REQUEST

Date	Requestor	Records Requested	Disposition	Pages Produced
02/15/23	Ray, Michael	Property: Restoration Senior Living of Covington, 1444 Andrew Drive, Covington <ul style="list-style-type: none"> <li>●Storage of petroleum products or hazardous substances such as underground or aboveground storage tanks;</li> <li>●Tier 2 reporting (emergency planning); ●Phase I or II Environmental reports (code compliance, planning); and,</li> <li>●Reported incidents of environmental concern at or near property (environmental, fire, and health departments, fire department calls, waste discharges, spills, flammable liquid permits, or known contamination)</li> </ul>	Referral to Other Public Entity (LFM, STPPFD12, LDH, LDNR, LDEQ); No Responsive Records	0
02/15/23	Boudreaux, Brad	Property: Collins Apartment Homes, 1612 Versailles Business Parkway, Covington <ul style="list-style-type: none"> <li>●Truss drawings;</li> <li>●Inspection reports;</li> <li>●Photographs; and,</li> <li>●Communications related to attic, and roof framing, including trusses</li> </ul>	Records Reproduced	313
02/16/23	Fussell, Glenn	2023-CE-22676	MPN Offered; Records Produced for Inspection; Records Reproduced After Inspection	13
02/16/23	Boudreaux, James	2021-58167	MPN Offered; Records Produced for Inspection	390

## 2023 PUBLIC RECORDS REQUEST

Date	Requestor	Records Requested	Disposition	Pages Produced
02/16/23	Siggins, Kevin	Property: Vacant Land, 0 Pinnacle Parkway, Covington, 70433, Parcel 13077 •Outstanding fire citations or notices of violation; •Registered/permitted underground/aboveground storage tanks (UST, AST); •Hazardous materials spills; •Emergency response by the fire department specifically regarding hazardous materials spills, or dumping; •Environmental concerns, such as spill, cleanup, testing, etc. for any historic property uses; •Outstanding health code citations or notices of violation; •Building records, permits and/or violations; •Current zoning; and, •Zoning Violations	Referral to Other Public Entity (LFM, STPPD2, LDEQ, LDH, LDNR); No Responsive Records	0
02/16/23	Akhtar, Iqbal	All historic records and photographs of the mosque at 37482 Browns Village Road, Slidell, 70460, as well as the Imam, Lawrence Haqq, Masjid al-Islam, Theonette Haqq, and Muhammad's Temple	No Responsive Records	0
02/17/23	Hughes, Nancy	2022-CE-21907	Records Reproduced	68
02/23/23	Rugas, Janine	List of all permits for the past 10 years, including all fields tracked, such as permit number, applied/issued dates, work address, type, status, description contractor and architect details, and job valuation	Records Reproduced	2163
02/23/23	Williams, Jarrell	•List of all current 22nd JDC judges, including salaries, race, gender, etc. ; •List of all current 22nd JDC employees, including salaries, race, gender, etc. ; and, •List of all funding used to purchase the land and to build the 22nd JDC Justice Center, including state and federal funding, and donations	Records Reproduced	7
02/23/23	Sternfels, Roland	Animal Services case of dog bite to Roland Sternfels on 12/28/22 at 112 Stonewood Drive, Covington, 70433	Records Reproduced	34
02/24/23	Kramer, Karl	Building permits and surveys for, Lots 19, 20, Sq. 15, Paillet First Sub (23383 Pilot Street), and Lots 21, 22 Sq. 15, Paillet First Sub	No Responsive Records	0

## 2023 PUBLIC RECORDS REQUEST

Date	Requestor	Records Requested	Disposition	Pages Produced
02/27/23	Jimenez, Amanda	Property: 106 Hollow Rock Court, Slidell, 70461 • Open code compliance, building, nuisance, or property maintenance code violations from 2/27/2018-2/27/23; and, • Open or expired building permits or any unpaid fines/fees/invoices resulting from violations or permits from 2/27/2018-2/27/23	No Responsive Records	0
02/27/23	Thompson, Nick	Property: 62429 John Smith Road, Pearl River, 70452 • Open code violations; • Open or expired building permits that need to be closed out; and, • Unpaid assessments, charges, fees, fines, or liens	No Responsive Records	0
02/28/23	Reed, Ethan	List (name, location, developer, and number of rental units) of all apartment rental projects under consideration, proposed, or underway, in the unincorporated areas of STP west of LA Highway 434 regardless of whether preliminary without approvals, approved without permits, or under construction	Not A Public Records Request	0
02/28/23	Hyde, Gerald	List of all residential swimming pool permit addresses for the past 30 years	Records Reproduced	452
03/01/23	Devereux, James	Entire permits files for 688 Cat Island, Slidell, 70461	Records Reproduced	338
03/01/23	Hutchison, Jay	All records of underground or aboveground storage tanks, and, spills or releases of petroleum products and/or hazardous materials, for 4095 LA-59, Mandeville, 70471	Records Reproduced	196
03/01/23	Collins, Peggy	Open code violations; and, open or expired permits, for 210 Lake Village Boulevard, Slidell, 70461, Parcel 1100163368, owned by Christopher J. Guillory	No Responsive Records	0
03/01/23	Smith, Devin	Survey of 2551 Destin Street, Mandeville, 70448; and, survey and construction plans for ditch perpendicular to Destin Street, adjacent to Green Leaves Subdivision, indicating all utilities within the drainage servitude	Records Reproduced	12

## 2023 PUBLIC RECORDS REQUEST

Date	Requestor	Records Requested	Disposition	Pages Produced
03/01/23	Diaz, Danielle	Property: 112 Hialeah Drive, Bush, 70431, Parcel 73019, owned by Walton Elbert ●Active code violations; ●Open and expired building permits; and, ●Active liens	No Responsive Records	0
03/01/23	Fleming, Christina	All records, including permit approvals and applications, Mark Bersuder's MHO (Manufactured Housing Overlay) approval for 37190 West Powerline Road, Pearl River, 70452	Records Reproduced	60
03/02/23	Krosp, William	Drainage Study submitted for the 12.12 acre MECO Development located at 68375 Compass Way East, Mandeville, 70471 (Assessment 55195) in Alamosa Business Park	Records Reproduced	10
03/02/23	Rogers, Ian	All records of 70287 B Street, Covington, 70433	MPN Offered; Records Produced for Inspection; Records Reproduced After Inspection	42
03/02/23	Robertson, Rebekah	Construction permit and drawings for 5 Rue Du Sud, Madisonville, 70447, Port Louis Townhomes	MPN Offered; Records Produced for Inspection; Records Reproduced After Inspection	79



## 2023 PUBLIC RECORDS REQUEST

Date	Requestor	Records Requested	Disposition	Pages Produced
03/03/23	Douglas, Emma	1. Any communications regarding any leaks in the plumbing and/or sewer system at the STP Jail in Covington from 11/1/22-3/3/23; 2. Any communications regarding any attempts to fix any leaks in the plumbing and / or sewer system at the STP Jail in Covington from 11/1/22-3/3/23; 3. Any maintenance requests and/or work orders regarding the plumbing and / or sewer system at the STP Jail in Covington from 11/1/22-3/3/23; 4. Any grievances written by people incarcerated at the STP Jail in Covington regarding the plumbing and/or sewer system at the STP Jail from 11/1/22-3/3/23; 5. Any communications regarding outbreaks of illness at the STP Jail in Covington from 11/1/22-3/3/23 and, 6. Any communications regarding the STP Jail in Covington with the STP Department of Environmental Services from 11/1/22-3/3/23	Records Reproduced	145
03/06/23	Brown, Dexter	Records documenting all residential property that has had its water shut off in the last 90 days	Records Reproduced	1
03/07/23	Laurent, Jennifer	Records documenting ownership of pre-existing fence along the northern ("left") and southern ("right") borders of 1144 Dove Park Road	No Responsive Records	0
03/07/23	Myhal, John	All permit applications and permits granted for 1140 Forest Lane, Mandeville, 70448	Records Reproduced	67

## 2023 PUBLIC RECORDS REQUEST

Date	Requestor	Records Requested	Disposition	Pages Produced
03/07/23	Dart, Henry	<p>1. A detailed description and amounts of all items comprising “non-current liabilities” of the Fund (see e.g. 2021 CAFR p. 177 - \$1,700,000); 2. Any court judgments for money against STP, excluding worker’s compensation claims, from 1/1/2000-3/7/2023; 3. Any motions or orders to reinscribe any court judgments for money against STP, excluding worker’s compensation claims, from 1/1/2000-3/7/2023; 4. List of court judgments for money against STP, from 1/1/2000-3/7/2023 giving the case caption, suit number, names of parties, amount of judgment and date of payment by STP, if any; 5. All records relating in any way to payment by STP from 1/1/2000-3/7/2023, of all or part of any court judgment against STP, or payment of any settlement of a court judgment against STP, excluding worker’s compensation claims; and, 6. All records relating in any way to Sherrie Lehmann’s judgment against STP, a copy of which is enclosed, including, but not limited to, any documents reflecting the entry of this judgment STP financial records as a liability of STP, any documents reflecting the entry of accrued legal interest on the judgment for each year after entry of the judgment any documents relating to proposed payment of, or refusal to pay, this judgment</p>	Records Reproduced	1067
03/07/23	Andalib, Zahra	All development and construction plans and records for 301 Lakeshore Boulevard North, Slidell	Records Reproduced	2
03/07/23	Pulliam, Mike	Boundary Survey for 2163 Hampshire Drive, Slidell, 70461	No Responsive Records	0
03/07/23	Gabad, Ruth	All STP GIS data	Referral to Other Public Entity (STPAO); Records Reproduced	1

## 2023 PUBLIC RECORDS REQUEST

Date	Requestor	Records Requested	Disposition	Pages Produced
03/08/23	Allen, Candace	Property: Dollar Store, 30364 Highway 190, Lacombe •Zoning compliance/verification letter; •Adjacent Property Designations (current zoning district in which properties adjacent to the subject property north, south, east and west are located); •Variances, special permits or conditions; •Open/outstanding code violations; •Certificates of Occupancy; •Approved site plan and/or conditions of approval; •Current/planned public improvement project or condemnation action; and, •Landlord licensing requirements/fees	Records Reproduced	489
03/08/23	Hughes, Nancy	Audio recording of 2/15/23 Code Enforcement Administrative Hearing	Records Reproduced	1
03/09/23	Gabourel, Jamie	Fill mitigation plan for 365 Black River Drive, Madisonville	MPN Offered; Records Produced for Inspection; Records Reproduced After Inspection	1
03/09/23	Shroades, Joel	List of all purchasing records from 12/01/2022-3/9/23, including: <ul style="list-style-type: none"> <li>• Purchase order number (if purchase orders are not used a comparable substitute is acceptable, i.e., invoice, encumbrance, or check number);</li> <li>• Purchase date;</li> <li>• Line item details (detailed description of the purchase);</li> <li>• Line item quantity;</li> <li>• Line item price; and,</li> <li>• Vendor ID number, name, address, contact person and their email address</li> </ul>	Records Reproduced	4497
03/09/23	Hebert, Donna	All records of Fox Branch Estates vehicular bridge, including designs, permits, correspondence, and certifications	Records Reproduced	1
03/09/23	Glasow, Tanya and Raymond	Original building permit for 237 Coin Du Lestin Drive, Slidell, 70460	No Responsive Records	0

## 2023 PUBLIC RECORDS REQUEST

Date	Requestor	Records Requested	Disposition	Pages Produced
03/09/23	Turner, Wendy	Property: 68399 James Street, Mandeville, 70471; Parcel 112-140-0685 • Any outstanding zoning, building and fire code violations; • Special permits, variances, ordinances or resolutions (zoning); • Approved site plan(s); • Original building permit(s); and, • Certificate(s) of Occupancy	Referral to Other Public Entity (LFM, STPPFD4); Records Reproduced	94
03/10/23	Cannon, Mary Jane	Permit 2022-7154	MPN Offered; Records Produced for Inspection	30
03/10/23	Crosby, James	Roof replacement permit for 711 Waxwing Drive, Mandeville, 70448	No Responsive Records	0
03/10/23	Gilthorpe, Shawn	Property: Burger King Restaurant, 605 North Highway 190, Covington, 70433 • Emergency generator installation; • Permitting for below-surface vaults for septic system or oil-water separator, waste water containment; • Underground Storage Tank record with your office (beyond LDEQ); • Industrial settling pond or lagoon permitting; • Any "Open" permit; • Land activity and use limitations such as Brownfields designation; • Hazardous materials storage/disposal/spills; • Land portion of a known historical landfill; • Lead, Mold, Asbestos remediation; • Tier II registrations; • Hazmat calls; • Fire code violations; and, • Industrial waste discharges/spills	Referral to Other Public Entity (LFM, STPPFD12, LDEQ, LDH, LDNR); Records Reproduced	34
03/10/23	Linton, John	All utilities for planned Take 5 Car Wash project located SEC of LA-59 and Chateau Fleuri, Mandeville, Parcel 55661; and, as-built plans for small car wash at Parcel 50869 scheduled for demolition for the Take 5 Car Wash project	No Responsive Records	0
03/13/23	Carder, Nita	Property: 605 North Highway 190, Covington, 70433 • Zoning verification letter; • Open code violations; • Certificates of Occupancy; • Site plans; and, • Variances	Records Reproduced	50
03/13/23	Bridges, Mike	All records related to permits for 194 Rucker Road	Records Reproduced	574



## 2023 PUBLIC RECORDS REQUEST

Date	Requestor	Records Requested	Disposition	Pages Produced
03/13/23	Giafaglione, Conchetta	All records of septic tank at 73526 Plantation Street	Referral to Other Public Entity (LADH); Records Reproduced	1
03/14/23	Poole, Jeremy	12 months of billing and usage history for Diversified Food and Seasonings, L.L.C. ; and, all commercial rate schedules and tariffs	Records Reproduced	15
03/14/23	Billiot, Suzanne	Original building permit for 281 East Lake Drive, Slidell, 70461	Records Reproduced	3
03/14/23	Keen, Jeremy	All utility maps and right-of-way records for parcel west of 7497 Pinnacle Parkway (Saltgrass) and east of 8001 Pinnacle Parkway (Cracker Barrel)	Records Reproduced	296
03/14/23	Edmondson, Samantha	All records of entry and exit of Melissa Henry, STP Clerk of Court, to and from the 22nd JDC/ Justice Center in Covington, from 1/1/2018-3/14/2023, including but not limited to records of her programmed security badge(s) showing entry to and exit from the Justice Center building	Records Reproduced	49
03/15/23	Torregano, Kizzy	Certificate of Occupancy for 59120 Carroll Road, Slidell, 70460	No Responsive Records	0
03/16/23	Garcia, Amanda	All submitted bid packages and RFP grading sheets, not including Rotolo Consultants, Inc. , used to determine award for DPW Grass Cutting Services Ponds, Roadways, and Bridges bid	Records Reproduced	180
03/16/23	Williams, Nicole	Property: 39478 Highway 190 East, Slidell, 74061 •Any open and/or unresolved zoning, building and fire code violations; •Any variances and/or special/conditional use permits and/or zoning relief; •Certificates of occupancy; and, •Final approved site plan for the property	Referral to Other Public Entity (LFM, STPPFD1); No Responsive Records	0
03/17/23	Barry, Sandy	Requirements for development from Board of Adjustment Case 2019-1618-BOA	Records Produced for Inspection; Records Reproduced After Inspection	28



## 2023 PUBLIC RECORDS REQUEST

Date	Requestor	Records Requested	Disposition	Pages Produced
03/17/23	Diaz, Danielle	Property: 889 Cross Gates Boulevard, Slidell, 70461, owned by Johnnie R. Thiel, Sr. ●Active code violations; ●Open and expired building permits; and, ●Active liens	No Responsive Records	0
03/17/23	Labourdette, Eric	Drainage flow map of Cross Gates Subdivision, Phase 4(B)	MPN Offered; Records Produced for Inspection; Records Reproduced After Inspection	5
03/17/23	Jones, David	Property: North Shore Apartments, 200 Long Street, Parcel 1378074877, built in 2009●Conditions of approval; ●Certificates of occupancy; ●Open zoning code violations; ●Open building code violations; and, ●Open fire code violations	Referral to Other Public Entity (LFM, STPPFD1); Records Reproduced	141
03/21/23	Peterson, Nicole	Survey for 708 Poplar Creek Court, Covington	MPN Offered; Records Produced for Inspection; Records Reproduced After Inspection	1
03/21/23	Kleinschmidt, Gary	Original building permit for 1434 Rue Beauvais, Mandeville, 70471	No Responsive Records	0
03/21/23	Kertes, Randy	All environmental records of 13384 Seymour Myers Drive, Covington	Referral to Other Public Entity (LFM, STPPFD2, LDEQ, LDH, LDNR); No Responsive Records	0
03/21/23	Dirksen, Catherine	All records of Permit 2020-53232 (1490 Harbor Drive, Unit 206, Slidell, 70458), including Application 641283 and attachments, detailed scope of work, and date permit issued	Records Reproduced	39

## 2023 PUBLIC RECORDS REQUEST

Date	Requestor	Records Requested	Disposition	Pages Produced
03/22/23	LeJeune, Anne	Ordinance 14-3084	MPN Offered; Records Produced for Inspection; Records Reproduced After Inspection	4
03/22/23	Deck, Adrian	Property: 472 North Verona Drive, Covington, 70433 • Open or expired permits; • Open code violations; and, • Fines owed or curative measures needed to resolve issues	Records Reproduced	54
03/23/23	Mirando, Samantha	Sewer permit for 28070 Pine Cone Road, Abita Springs	Records Reproduced	1
03/24/23	Reynolds, Andrew	Any and all records relating to the dog known as Tater Tot, bearing ID # A113296 (hereinafter referred to as the “dog”), including but not limited to, the following: • Correspondence, emails or other communications relating the dog; • Photographs of the dog; • Videos of the dog; • Social Media records or postings regarding the dog; • Registration and licensing records of the dog; • Records relating to the surrender and transfer of the dog; • Health records, vaccination records, and veterinary reports for the dog; • Information relating to the breed, size, and behavioral history of the dog; • Records of any temperamental evaluation or testing of the dog; and, • Animal Control reports, incident reports and/or investigative reports for any and all incidents involving the dog, including, any reports relating to an incident which occurred on or about March 16, 2023	Records Reproduced	71

## 2023 PUBLIC RECORDS REQUEST

Date	Requestor	Records Requested	Disposition	Pages Produced
03/24/23	Shrader, Jonathan	Property: 2116 Webster Street ●Open or outstanding nuisance code violations and any associated invoices; ●Open or outstanding building permits and building code violations, along with associated invoices; ●Outstanding vacant building registration violations or fees; and, ●Outstanding special assessments, fees, or invoices	No Responsive Records	0
03/24/23	Baldauf, Kevin	Open building code violations or open zoning code violations for 605 North Highway 190, Covington, 70433	No Responsive Records	0
03/27/23	Kinter, Noelle	2023-CE-22584	MPN Offered; Records Produced for Inspection; Records Reproduced After Inspection	5
03/27/23	Dysart, Andrew	All records of Damon Crowe Road (“the road”), Pearl River, including records indicating the following: ●The extent of Damon Crowe Road STP owns and whether ownership extends from Rhonda Road all the way to the roundabout/bus turnaround at the end of the road; ●Whether STP ownership of the road extends off the side of the road by a particular distance and by how much; ●When STP started maintaining the road; ●When STP performs maintenance on the road and whether maintenance extends from Rhonda Road all the way to the roundabout/bus turnaround at the end of the road; and, ●Major maintenance performed on the road (paving, laying of gravel, etc. ) and whether this maintenance was this done from Rhonda Road all the way to the roundabout/bus turnaround	Records Reproduced	253
03/27/23	Taxier, Arie	Shapefiles for the STP Board of Education Districts which were redrawn following the 2020 Census	Referral to Other Public Entity (STPSB); No Responsive Records	0

## 2023 PUBLIC RECORDS REQUEST

Date	Requestor	Records Requested	Disposition	Pages Produced
03/27/23	Baril, Tina	Certificate of Occupancy for 77119 Crockett Road, Folsom, 70437	No Responsive Records	0
03/28/23	Laborde, John	Recorded plats and as-built drainage plans for Phases 1, 2, and 3 of the Villages at Bocage subdivision	MPN Offered; Records Produced for Inspection; Records Reproduced After Inspection	22
03/29/23	Heintzman, Ashley	Engineering plans for multiple catch basins connecting to STP drainage network installed approximately 5 years ago in front of cul de sac at 1005 Avenue Saint Germain, Covington, 70433	Records Reproduced	18
03/29/23	Oppenheim, Daniel	Original bid and signed contract for FBO-STP Airport Construction Project	Records Reproduced	50
03/29/23	Sheppard, Stephen	Outstanding building or zoning violations for North Shore Apartments, 200 Long Street, Slidell, 70461	No Responsive Records	0
03/31/23	Chester LP	Property: 1650 Shylock Drive, Pinehurst of Kingspoint Subdivision, Phase 8G, Parcel 1261248308 • Any special assessments not placed on the property taxes; • Active building code/nuisance violations; • Open or expired permits; and, • Fines, fees, miscellaneous invoices or monies due	Records Reproduced	21
03/31/23	Warren, Randy	Property: Grand Palms Apartments, 1402 North Causeway Boulevard, Mandeville, 70471 • Open or outstanding zoning or building code violations; • Certificates of occupancy; and, • Approved site plan and/or conditions of approval	No Responsive Records	0
03/31/23	Sheridan, Adam	Approved foundation plans for Hobby Lobby (6115 Pinnacle Parkway, Covington, 70433) and Academy Sports (7205 Pinnacle Parkway, Covington, 70433)	Records Reproduced	2

## 2023 PUBLIC RECORDS REQUEST

Date	Requestor	Records Requested	Disposition	Pages Produced
03/31/23	Mennen, Nathan	All records of generation, transportation, storage, treatment, disposal, and/or spills or releases of hazardous substances or petroleum products for 70528 Fuchsia Street, Abita Springs	No Responsive Records	0
04/03/23	Murphey, B. J.	Open code violations for 1008 Cherie Lane, Slidell, 70460 (Bel Air Subdivision)	No Responsive Records	0
04/03/23	Alette, Don	Most recent versions of the Traffic Impact Analysis (TIA) and drainage impact analysis submitted by the developer, Allstate Financial Company, for the proposed Vieux Carre project	Records Reproduced	254
04/03/23	Ellis, James	Any report done by or associated with Barry Matte or Ross Liner including any case notes, directives, and pictures; and, any report, meetings, meeting notes, case notes and pictures in any way linked to or mentioning 515 Brewster Road, land clearing, complaints, John Martinez or Ross Liner from 10/1/2022-1/31/2023	Records Reproduced	40928
04/03/23	Ellis, James	All records of meeting held on 10/14/2021 with the Planning and Engineering Departments related to case involving a private drive (case put into monitor status), including drawings, prior emails and communications, prior and post meetings (if they occurred), outcome of case, and steps of the case from start to completion	Records Reproduced	218
04/03/23	Ellis, James	All emails containing "Lee Robinson, Jr.", and all emails containing "jjmarti21" from 1/1/2021-7/1/2022	Records Reproduced	2263
04/04/23	Bennett, John	All permits for 67809 Highway 41 and 2023-3214-BOA	MPN Offered; Records Produced for Inspection; Records Reproduced After Inspection	204
04/04/23	Wolford, Mike	Permit 2021-59456	MPN Offered; Records Produced for Inspection	37



## 2023 PUBLIC RECORDS REQUEST

Date	Requestor	Records Requested	Disposition	Pages Produced
04/05/23	Alonzo, Ronnie	As-builts for drainage, water and sewer, and recorded plat plan (4230) for Johnny F. Smith Industrial Park, Slidell (Lot 3, 508 J.F. Smith, Slidell)	MPN Offered; Records Produced for Inspection; Records Reproduced After Inspection	4
04/05/23	Smith, Alan	Diagram of the Ochsner Boulevard Extension from Ochsner Boulevard on the east to the new intersection at Highway 1077 on the west	Records Reproduced	5
04/05/23	Lamp, Matthew	Plans and specifications submitted for permit for 650 Windward Drive, Covington	MPN Offered; Records Produced for Inspection; Records Reproduced After Inspection	56
04/05/23	Sahana U	Shapefiles for utility layers (stormwater, water supply, sewer, electricity, oil, gas pipelines and other easements); and hazard layers (severe storms and flood, coastal hazard, wildland fire, wind load (Hurricane), earthquake, liquefaction, acid sulfate soil, land slide, etc. )	No Responsive Records	0
04/06/23	Samuel, Christopher	All records of 43 Helen Drive, Madisonville	MPN Offered; Records Produced for Inspection	89
04/10/23	Dubroc, Warren	All records, including ownership and maintenance records, of lot located immediately to the west of 10th Street Right of Way, Lacombe, 70445, and immediately to the east of 28072 Highway 190, Lacombe, 70445	Referral to Other Public Entity (COC); Records Reproduced	32
04/10/23	Camacho, Beatriz	Sewerage inspection permit for 69399 Highway 59, Abita Springs, Louisiana 70420	Referral to Other Public Entity (LDH); Records Reproduced	1
04/10/23	Davis, Katie	Last submitted land use review application and commercial permit application for 211 addresses	Records Reproduced	414

## 2023 PUBLIC RECORDS REQUEST

Date	Requestor	Records Requested	Disposition	Pages Produced
04/10/23	Reck, Gothard	All submissions, photos, documents, and inspections for 28048 Burlwood Place West, Abita Springs, 70420, and corresponding building permit granted to applicant, Thomas Bennett of Bennett Custom Homes, L.L.C. , bearing permit number 2021-56257	Records Reproduced	51
04/10/23	Lile, Jennifer	Last roof permit for 100 Southern Star Place, Slidell, 70458, Parcel 124204, Lot 605, Eden Isles, Unit 4 CB 1113566 CB 1236 259	No Responsive Records	0
04/11/23	Boyle, David	Permit 2021-58672	MPN Offered; Records Produced for Inspection; Records Reproduced After Inspection	34
04/11/23	Fos, James	All records of STP's implementation of or decision not to proceed with the recommendations found on page 18 of the 12/15/2008 drainage report prepared by J. Thibodeaux and Associates, L.L.C. , for the Abita River sub-basin, Tammany Hills, and Ingram Estates areas, which was produced for Public Records Request No. 10529, Bates STPGPRR10529-002127	No Responsive Records	0
04/11/23	Reab, Theodore	House plans for 64174 Nelson Road, Pearl River, 70452	No Responsive Records	0
04/12/23	Fouquet, Kirsten	House plans for 21422 Casril Drive, Mandeville, 70471	MPN Offered; Records Produced for Inspection; Records Reproduced After Inspection	72

## 2023 PUBLIC RECORDS REQUEST

Date	Requestor	Records Requested	Disposition	Pages Produced
04/12/13	Barnes, Christopher	<p>Properties: 61025 Highway 11, Slidell, Assessment 94224; and, 209 Browns Village Road, Slidell, Assessment 94367</p> <ul style="list-style-type: none"> <li>● Underground storage tanks (USTs);</li> <li>● Aboveground storage tanks (ASTs);</li> <li>● Septic systems;</li> <li>● Water supply wells;</li> <li>● Spills/releases of hazardous materials;</li> <li>● Asbestos-containing materials;</li> <li>● Lead-based paint;</li> <li>● On-Site waste disposal;</li> <li>● Polychlorinated biphenyls (PCBs);</li> <li>● Ionizing radiation/radon surveys;</li> <li>● Emergency response actions related to environmental issues;</li> <li>● Release notifications;</li> <li>● Notices of violations;</li> <li>● Enforcement actions;</li> <li>● Citations;</li> <li>● Permits;</li> <li>● Inspection records;</li> <li>● Reports; and,</li> <li>● Correspondence</li> </ul>	Referral to Other Public Entity (LDEQ); Records Reproduced; Records Produced for Inspection	38
04/12/13	Lewis, J. Christian	All records containing information regarding the STP 911 Communications District zones encompassing, but not limited to, Interstate 12 between mile markers 72 and 74, including any map or other records showing the locations and boundaries of each zone	Referral to Other Public Entity (STPCD1); No Responsive Records	0
04/12/13	Whittington, Paul	All records of 68397 St. Tammany Trace Drive, Mandeville, 70471, Alamosa Park Subdivision, including subdivision plans, drainage/grading plans, and drainage reports Amended 4/20/23 to only as-built paving and drainage plan for Alamosa Park, Phase 2B	Records Reproduced	2
04/12/13	McDonald, Mike	All records of 218 Tumblebrook Street, Slidell, 70461, including solar panel installation	MPN Offered; Records Produced for Inspection; Records Reproduced After Inspection	17

## 2023 PUBLIC RECORDS REQUEST

Date	Requestor	Records Requested	Disposition	Pages Produced
04/13/23	Sheets, Andrew	All records of 680 Forest Loop	MPN Offered; Records Produced for Inspection; Records Reproduced After Inspection	8
04/13/23	DiVittorio, Frank	Court of Appeal form submitted to the Department of Planning and Development in regards to case 2022-3058-PR	Records Reproduced	1
04/17/23	McDonald, Mike	Record of solar date of permit for 25060 Shubert Lane, Covington, 70435	MPN Offered; Records Produced for Inspection; Records Reproduced After Inspection	4
04/17/23	Gonzalez, Bradley	Property: West adjoining parcel to 2179 Gause Boulevard West, Slidell, 70458 <ul style="list-style-type: none"> <li>●Underground or aboveground storage tanks;</li> <li>●Spills or releases of petroleum products and/or hazardous materials; and,</li> <li>●Zoning designation</li> </ul>	Referral to Other Public Entity (LFM, STPPFD1); Records Reproduced	1
04/17/23	Cary, Neil	Most recent hydrology study for proposed Vieux Carre Subdivision, 2023-3248-PP	Records Reproduced	141
04/18/23	Suarez, Gabriela	Applications and site plans for new cell towers that have been submitted in the past 4-6 weeks including, but not limited to emergency, 911, relay, radio and television transmission towers or similar utilities, microwave towers, and cellular telephone communication towers and similar structures for wireless communication	Records Reproduced	149
04/19/23	McDonald, Mike	Original building plans for 218 Tumblebrook Street, Slidell, 70461, including layout of roof rafters	No Responsive Records	0
04/20/23	Taxier, Arie	Shapefiles for the STP Parish Council Districts which were redistricted following the 2020 Census	Records Reproduced	1

## 2023 PUBLIC RECORDS REQUEST

Date	Requestor	Records Requested	Disposition	Pages Produced
04/20/23	Filippi, Catherine	Entire permit files for 15035 Dendinger Drive, Covington, from 1/1/2019-present, including applications, photographs, inspection reports, denials, and video recordings	MPN Offered; Records Produced for Inspection; Records Reproduced After Inspection	93
04/20/23	Dennis, Anna	All STP Animal Services records involving Roy Bourgeois, Jr., and 13006 Highway 40, Folsom	No Responsive Records	0
04/25/23	Amrita, Angel	Updated notice of violation and lien amount payoff for 949 Chevreuil Street, Mandeville, 70448	Records Reproduced	14
04/25/23	Horne, Brian	All permits for 81349 Bob Baxter, Bush, 70431	Records Reproduced	39
04/25/23	McDonald, Rita	List of all Animal Services employees from 2010-present	Records Reproduced	2
04/26/23	Lewis, Thomas	Drainage plans for Parc Place and Victorian Oaks subdivisions	Engineering File Offered; Records Produced for Inspection; Records Reproduced After Inspection	2
04/26/23	Vargas, Stephanie	List of all current STP employees, including first and last name, position title, department, main phone number and extension, direct phone number, business cell phone number, email address, and office address	Records Reproduced	21
04/26/23	Mercer, William	Report from a recent STP inspection at 131 and 121 Mossy Oak Drive of the outfall flow ditch system that drains the catch pond in Mossy Oaks subdivision	Records Reproduced	7
04/26/23	Phillips, Sherrel	Topographical/drainage map for area of 20247 Tammany Avenue, Covington, 70435	Records Reproduced; Records Produced for Inspection	15



## 2023 PUBLIC RECORDS REQUEST

Date	Requestor	Records Requested	Disposition	Pages Produced
04/27/23	Krause, Greg	Permit 2021-62418	MPN Offered; Records Produced for Inspection; Records Reproduced After Inspection	21
04/27/23	Songy, Elizabeth	<ul style="list-style-type: none"> <li>●All resolutions and ordinances approved and/or adopted by STPG regarding PUD districts within the area described in Ordinance Calendar No. 7251;</li> <li>●All written complaints received by STPG regarding drainage issues within the area described in Ordinance Calendar No. 7251;</li> <li>●All written reports memorializing drainage problems and issues within the area described in Ordinance Calendar No. 7251; and,</li> <li>●All drainage studies conducted by or at the direction of STPG within the area described in Ordinance Calendar No. 7251</li> </ul>	Requestor Canceled Request; Records Reproduced	3
04/28/23	Perez, Paul	List of all current short term rental permits including property address and applicant data	Records Reproduced	1
04/28/23	Rogers, James	All records of RFP 23-5-3, HVAC Maintenance West, including list of respondents, and submitted proposals	Records Reproduced	324
04/28/23	Davis, Brett	Architectural plans, site plan, landscape plan, utility plan, and SFM review letter, for Permit K09-1422	Alchemy Offered; Records Produced for Inspection; Records Reproduced After Inspection	49
05/02/23	Way, Wendy	Plot plan, survey, and act of sale or title, for 78100 Donnie Road, Folsom, 70437	Referral to Other Public Entity (COC); Records Reproduced	5
05/02/23	Balkin, Mark	Development agreement for Tamanend subdivision dated on or about 11/12/2021	No Responsive Records	0

## 2023 PUBLIC RECORDS REQUEST

Date	Requestor	Records Requested	Disposition	Pages Produced
05/02/23	Lor, Kor	Property 1020 Andrew Court, Slidell, 70460●All Open/active code violations and demolition/condemnation actions, including the original notice and any associated liens that could result in a fine/additional liens against the property; and, ●All unpaid invoices associated with any code violations and payoff amounts good for 30 days	No Responsive Records	0
05/03/23	Richardson, Rick	All records of 1490 Harbor Drive, Unit 206, Slidell, 70458, including permit requests, inspections, and Permit 641283	MPN Offered; Records Produced for Inspection; Records Reproduced After Inspection	61
05/03/23	Favaloro, John	Animal Services Case A23-057279	Records Reproduced	6
05/04/23	Hand, Terrence	Distribution lists for STPG News, President Cooper's Parish Update, and STPG Public Information Office	Records Reproduced	386
05/05/23	Busby, Christopher	Plat, including easements, for 2nd Street and 3rd Street between Jefferson Avenue and Madison Avenue in Tammany Hills Subdivision	Records Reproduced	14
05/05/23	Chachere, Robert	All records of zoning, liens, outstanding taxes, and cost of land clearing permits, for Assessment No. 6180340332 (Old Assessment No. 131238)	Records Reproduced	36
05/05/23	Ruello, J.F.	GIS shape files for STP streets, sections, parcels, names, and lots, etc.	No Responsive Records	0
05/05/23	Sachdeva, Lara	Shapefiles for the STP Parish Council Districts which were redistricted following the 2020 Census	Records Reproduced	1
05/08/23	Howie, Deborah	2022-CE-22151	MPN Offered; Records Produced for Inspection; Records Reproduced After Inspection	18

## 2023 PUBLIC RECORDS REQUEST

Date	Requestor	Records Requested	Disposition	Pages Produced
05/10/23	Gannon, Brian	Property: Restoration Senior Living, 1444 Andrew Drive, Covington, 70433 • Building Department: Open building permits; Open code violations; Certificate of Occupancy; Most recent building inspection report; and, Permits for previous or current underground or aboveground storage tanks • Zoning Department: Current zoning; Open zoning violations; Waivers or variances of the zoning code; and, Historical zoning which may have environmental liability • Fire Department: Unresolved Notice of Violation or Notice to Comply; Property inspection frequency; Date of last inspection; Current or historical use of hazardous materials/waste; Storage or releases of hazardous materials/waste; Current or historical underground/aboveground storage tanks; and, Current or historical clarifiers	Referral to Other Public Entity (LFM, STPFDP12, LDEQ, LDH, LDNR); Records Reproduced	568
05/10/23	McCrea, Lesa	All records of Animal Services Case 23057500 involving incident on 4/26/23, including report prepared by Johnny White	Records Reproduced	15
05/10/23	Burkett, Paeton	Bid package for RFP 23-1-3, DPW Grass Cutting Services Ponds, Roadways, & Bridges, and bid submitted by Garden Doctors, L.L.C.	Records Reproduced	121
05/10/23	Douglass, Brian	Current permits for Anchorage Condominiums, 1490 and 1580 Harbor Drive, Slidell	Open Code Enforcement Case	0
05/10/23	Holahan, Odile	Tammany Utilities West Work Order and results of meter inspection at 430 Colonia Court, Mandeville, 70471, requested due to disputed high water usage bill	Records Reproduced	1

## 2023 PUBLIC RECORDS REQUEST

Date	Requestor	Records Requested	Disposition	Pages Produced
05/11/23	Mazulla, Donald	Plat of Dove Park Estates	Engineering File Offered; Records Produced for Inspection; Records Reproduced After Inspection	5
05/11/23	LaCour, Romy	Emergency Rental Assistance Program (ERAP) • Quarterly ERA 1 and ERA 2 Compliance Reports (Q1 2021-Q1 2023 when applicable); • Most current ERA fund balance; • Records detailing the dollar amount for each wave of funds received; and, • Any documentation that functions as a summary of the program and its expenditures	Records Reproduced	170
05/12/23	Sigurdsson, Kim	As-built plans for 7303 Pinnacle Parkway, Covington, 70433, including construction type, fire alarm and sprinkler system, and fire rated walls	Records Reproduced	692
05/12/23	McClain, Karen	List of licensed food trucks	Records Reproduced	29
05/15/23	Stifter, Richard	Certificate of general liability insurance for STPG contractor "The Lemoine Company" for 10/26/2022	Records Reproduced	2
05/15/23	Jones, Dennis	Survey for 37254 West Timberline Drive, Slidell (Ozone Heights subdivision)	MPN Offered; Records Produced for Inspection; Records Reproduced After Inspection	1
05/16/23	Cambias, Gloria	Original building permit for 298 Cherokee Rose Lane, Covington, 70433	No Responsive Records	0
05/16/23	Jarred, Wendy	Animal Services Case A23-056863 of incident on 1/30/2023 at 57277 Lillian Drive, Slidell, involving a pit bull and Scott Christopher Jarred	Records Reproduced	12



## 2023 PUBLIC RECORDS REQUEST

Date	Requestor	Records Requested	Disposition	Pages Produced
05/17/23	Brown, Eric	Permit 2016-27893 for 911 Communications building on Krentel Road	MPN Offered; Records Produced for Inspection; Records Reproduced After Inspection	1677
05/17/23	Nelson, Mark	Property: 20 Audubon, Lane, Madisonville, 70447●Open/active building permits; ●Pending fees on the building permits; ●Open/active building violations; ●Pending fees on the building violations; ●Open/active code enforcement violations/citations; and, ●Pending fees on code enforcement cases	No Responsive Records	0
05/17/23	Palas, Julie	Certificate of general liability insurance for contractor "KC Trucking" for 4/8/2022	No Responsive Records	0
05/18/23	Watts, Kate	Open violations, outstanding fees, liens, or demo threats for 19449 Jenkins Avenue, Covington, 70433	Open Code Enforcement Case	0
05/19/23	George LP	Property: 4827 Pine Drive, Slidell, 70461●Any special assessments not placed on the property taxes; ●Active building code/nuisance violations; ●Open or expired permits; and, ●Fines, fees, miscellaneous invoices or monies due	No Responsive Records	0
05/22/23	McCormick, Andrea	Certificate of liability insurance for contractor "Omega Foundations" for 7/12/2022	Records Reproduced	2
05/22/23	Slaydon, Glenda	Maintenance records indicating dates and amount of time grader machine was used on Honey Island Swamp Road from 6/2/2020-5/23/2023	Records Reproduced	66
05/22/23	Galiano, Joseph	Current permits and variances for 166B Lakeview Drive, Slidell, 70458	No Responsive Records	0
05/22/23	McCormick, Andrea	Certificate of liability insurance for contractor "Network Development Group, L.L.C. " for 2/2/2023	No Responsive Records	0
05/22/23	Young, Marlo	House plans/blueprints for 29289 Tupelo Drive, Lacombe, 70445	No Responsive Records	0



## 2023 PUBLIC RECORDS REQUEST

Date	Requestor	Records Requested	Disposition	Pages Produced
05/23/23	Collins, Chris	List of all issued residential and commercial permits for Solar (Photovoltaic-PV) and Energy Storage Systems (or all building and electrical permits if there is no separate Solar or Energy Storage Systems category) from 1/1/2016-4/30/2023, including permit number, status, address, contractor, issue date, type, sub-type, valuation, work description, and storage/battery manufacturer name	Records Reproduced	91
05/23/23	Morris, Casandra	Septic tank records for 21125 Firetower Road	MPN Offered; Records Produced for Inspection	2
05/23/23	Garland, Anthony	Property: 3900 Lakeshore Boulevard East, Slidell ●Active and inactive building permits for the past 5 years; ●Approved architectural plans; ●Property violations; and, ●Previous building permit inspections (passed and failed)	Records Reproduced	803
05/23/23	Fenton, Nancy	Certificate of liability insurance for "Delta Construction" for 10/11/2022	No Responsive Records	0
05/23/23	Smith, Stella	Property: 345 Aspen Lane, Covington, 70433●Open code violations; ●Permits that need to be closed out; ●Unpaid special assessments, fines, fees or tickets not on the property taxes; ●Current water, sewer, and trash statement/balance and due date good through 6/20/2023 and payment history for the past 3-6 months; and, ●Liens and payoff date of 6/20/2023	No Responsive Records	0

## 2023 PUBLIC RECORDS REQUEST

Date	Requestor	Records Requested	Disposition	Pages Produced
05/23/23	Cox, Bruce	All records and correspondence, including texts and emails, from 1/1/2001-12/31/2017, which include the following departments: ●Code Enforcement (including Alan Black, Barry Matte, and Ronn Hagan); ●Planning and Zoning (including Sidney Fontenot); ●Permits; ●Council (including Gibb Farrish, Henry Billiot, Jack Hoffstadt, Mark Ford, Neil Hall, Marty Gould, and Thomas TJ Smith); and, ●Presidents (including Kevin Davis and Pat Brister), and the following words or phrases: “Bruce Cox”, “Bruce D. Cox”, “Cox”, “3110 Hwy 59”, “3110 Highway 59”, “Corner of Hwy 59”, “Corner of Highway 59”, “Corner of Sharp Road”, “Corner of Sharp Rd”, “BDC Automotive”, “Right Choice Investments”, “Prestige Auto Gallery”, “Luxury Motor Cars”, “De Val Estates”, “Deval Estates”, “Kathleen Schmidt”, “Sonia Mellinger”, “Caldwell”, “Mequet”, “Holloway”, and “Chris Jourdan”	Records Reproduced	221
05/24/23	Lor, Kor	Property 60345 South Mill Road, Lacombe, 70445 ●All Open/active code violations and demolition/condemnation actions, including the original notice and any associated liens that could result in a fine/additional liens against the property; and, ●All unpaid invoices associated with any code violations and payoff amounts good for 30 days	No Responsive Records	0
05/24/23	McGuire, Ginger	All permits, CO’s, failed inspections, fines, etc. , for the following Azalea Gardens, Phase 2, projects in Covington: ●Building 1, 71178 Highway 21; ●Building 2, 71184 Highway 21; ●Building 3, 71192 Highway 21; ●Building 4, 71196 Highway 21; ●Building 5, 71188 Highway 21; and, ●Building 6, 71194 Highway 21	MPN Offered; Records Produced for Inspection; Records Reproduced After Inspection	2930
05/25/23	Prather, James	All permits and inspections for 2040 North Causeway Boulevard, Mandeville, from 2010-present	Records Reproduced	3

## 2023 PUBLIC RECORDS REQUEST

Date	Requestor	Records Requested	Disposition	Pages Produced
05/26/23	Fitzgerald, David	Any and all communications by the administration with the developer, landowners, DOTD, agents or representatives of the Covington Trace Ridge Apartments project; and the entire Planning and Development file for the Covington Trace Ridge Apartments project	Records Reproduced	8910
05/26/23	Lindsay, Jamie	All records of 649 and 651 Sixth (6th) Street, Pearl River, including pictures, notes, and 2020-CE-19156	MPN Offered; Records Produced for Inspection; Records Reproduced After Inspection	48
05/30/23	Tormis, Angel	All active leases/licenses for cell towers, rooftop antennas, or other wireless installations on property owned or managed by STPG along with 24 months of associated payment histories	Records Reproduced	262
05/31/23	Barnett, Robert	All records that in any way relate to the following: ●BCP Northshore Properties, L.L.C. ("BCP"); ●Impetus Builders, L.L.C. ; ●72147 Military Road, Covington, 70434 ("Property"); and, ●STP permits/projects:2023-1024LC; 2023-2129 BCP/property; 2023-2130 BCP/property; and, 2023-2131 BCP/property	Records Reproduced	13374
05/31/23	Shajesh, Devika	All unclaimed, uncollected, uncashed, unredeemed, and/or undeliverable funds or obligations that remain owed that are currently held in accounts managed by STP that meet the following criteria: ●Amount greater than \$999.99; ●Outstanding for a period of 6 months or more; ●Remain owed to the payee; ●Have not been reported to the state's unclaimed property office; and, ●Owed to non-individuals (e.g., businesses), including but not limited to uncashed/outstanding/voided checks/warrants, and unclaimed tax refunds, overpayments, and duplicate payments	Records Reproduced	1

## 2023 PUBLIC RECORDS REQUEST

Date	Requestor	Records Requested	Disposition	Pages Produced
05/31/23	Huval, Thomas	<p>1.All contracts between STP and Magee Excavation &amp; Development LLC (“Magee”) regarding Ochsner Blvd. Ext. (“OBE”); 2.All certificates of insurance from Magee obtained in connection with OBE; 3.All performance bonds posted by Magee in connection with the contract regarding OBE; 4.All payment bonds posted by Magee in connection with the contract regarding OBE; 5.Bid packet submitted by Magee in connection with its bid to perform OBE project; 6.All correspondence, including email correspondence, by and between employees of STP and employees, representatives and/or owners of Magee regarding OBE; 7.All plans for OBE, including but not limited to drainage plans; 8.All permits issued for OBE; 9.All construction progress reports/memorandum regarding OBE; 10.All invoices from Magee regarding work it performed on OBE; 11.All notices of default issued in connection with OBE; 12.All stop-work orders pertaining to OBE; 13.All reports, memorandum, notes, photographs or other written documentation or record pertaining to all inspections of the work being performed by Magee regarding OBE; 14.All photographs of OBE project site and work performed on the site; 15.All cease-and-desist letters or orders pertaining to OBE; 16.All contracts between STP and Richard C. Lambert Consultants, a Professional Limited Liability Company (“Lambert PLLC”) regarding OBE; 17.All certificates of insurance obtained from Lambert PLLC in connection with OBE; 18.All contracts between STP and Richard C. Lambert Consultants, Ltd. a Professional Architectural-Engineering</p>	Records Reproduced	805



## 2023 PUBLIC RECORDS REQUEST

Date	Requestor	Records Requested	Disposition	Pages Produced
06/01/23	Cox, Bruce	Minutes of the STP Zoning Commission and STP Board of Adjustment meetings for the following cases: ●2016-293-ZC; ●2016-293-BOA; ●2016-223-ZC; ●2016-209-ZC; ●2016-486-ZC; ●2017-752-ZC; and, ●2018-1219-ZC Amended 6/23/23 to Add: ● ZC00-10-074 Amended 6/26/23 to Add: ●ZC06-08-070; ●ZC07-101-056; ●ZC08-03-13●ZC-08-07-036; ●CP08-101-172; ●ZC10-04-043; ●ZC11-06-051; ●2022-3031-ZC; and, ●Any zoning request and minutes between 1/1/98-12/31/2003 for any and all property located on Highway 59 between I-12 and Highway 190 (Florida Street)	Records Reproduced	787
06/01/23	Cossich, Kateryna	Roofing permit for 301 Estate Drive West, Mandeville, 70448	No Responsive Records	0
06/01/23	Tan, Ritchie	Shapefile of STP zoning map	Records Reproduced	1
06/01/23	Sehon, Yvette	Property: 61197 Richard Avenue, Slidell, 70460●Building permits for duplex and storage sheds; ●Permit for water well; and, ●Permit for advanced treatment system, including location of system	No Responsive Records	0
06/02/23	Benton, Marvin	Permit 2023-2328	MPN Offered; Records Produced for Inspection; Records Reproduced After Inspection	24
06/05/23	Edmondson, Samantha	All security badge logs for Melissa R. Henry from 2/1/2023-present	Records Reproduced	21
06/05/23	Lambert, Donald	All traffic counts/studies on Harrison Avenue (between U.S. 190 and Highway 59) performed in the past 5 years	Records Reproduced	693
06/05/23	Nixon, Latanya	Original building permit for 40674 Hayes Road, Slidell, 70461 (built in approximately 2005)	No Responsive Records	0



## 2023 PUBLIC RECORDS REQUEST

Date	Requestor	Records Requested	Disposition	Pages Produced
06/06/23	Jacobson, Johannah	Environmental records of 250 and 100 Strawberry Street, Slidell, 70460, including permits, liens, enforcement violations, compliance inspections, hazardous waste, land use, sold waste, spills, cleanups, underground storage tanks, maps, and reports	No Responsive Records	0
06/06/23	O'Reilly, Loretto	All records of Singing River Subdivision, and Vieux Carre Subdivision f/k/a Timber Branch II Subdivision	Engineering File Offered; Records Produced for Inspection; Records Reproduced After Inspection	2647
06/06/23	Lilly, Edward	All records of Animal Services Case A23-057742	Records Reproduced	6
06/06/23	★ Karcher, David	1. Ordinance that accepted the road "Hidden Oaks Lane" (with a cross street of "North Pearl Drive") into the STP inventory of maintained roads; 2. Inventory list of roads in STP; 3. Inventory list of drainage features (canals, ditches, etc.) for STP; 4. Maps showing the location of all drainage features in STP; and, 5. Any record that explains the current numbering system or legend for the roads and drainage features, i.e. what constitutes a road, what constitutes a ditch, what constitutes a canal	★ Records Reproduced	9
06/08/23	Brassette, Amber	All records of 74560 Highway 41, Pearl River, 70452	Records Reproduced; Records Produced for Inspection	61
06/08/23	Herrera, Victoria	Current STP waste service contract for Pearl River	Records Reproduced	23

## 2023 PUBLIC RECORDS REQUEST

Date	Requestor	Records Requested	Disposition	Pages Produced
06/09/23	Cox, Bruce	All requests for re-zoning and/or appeals from 1/1/2001-12/31/2005 for Lot 8, DeVal Estates, owned by Right Choice Investments, L.L.C. , and/or BDC Automotive Consultants, and/or Bruce D. Cox; 05-06-043ZC; Ordinance Calendar No. 3126; and, all videos of related Zoning Commission meetings Amended 6/23/23: Adding ZC 00-10-074	Records Reproduced	75



## 2023 PUBLIC RECORDS REQUEST

Date	Requestor	Records Requested	Disposition	Pages Produced
06/09/23	Karcher, David	<p>Any records pertaining to the acquisition of the property for the “diversion canal” which is supposed to be built to connect the W-15 (French Branch) to the new “detention pond” that was created by the I-10 service road and Ochsner Hospital in Slidell (“diversion canal” identified in various records, including press releases, as Phase III of a plan to clean and expand the W-15 canal to improve drainage in the event of a flood), including the following: ●Current plans and schematics concerning the future canal (where it will be built, how it will be built, placement of dirt from the canal, etc. ); ●Records used to acquire the property for the canal from the Pollards (plat of land acquired, whether acquired through purchase or eminent domain, act of transfer records, etc. ); ●Means by which the purchase was made (ledgers, invoices, purchase agreements, wire transfers, or the like that identify the price of the property and how the purchase was completed); ●Records that identify the source of funds used to purchase the property (source of funding that was used from STP and any State or Federal funding including name and line item number of any grants, any paths through which the funds were transferred or authorized for the purchase of the property for the diversion canal; and, ●Records that indicate the current state of the digging of the diversion canal (when the project is anticipated to start or is on hold waiting for FEMA funds, any work that has been done on the diversion canal in the past six (6) months, and discussion about the current state of that project)</p>	Records Reproduced	8
06/13/23	Lemoine, Brian and Denise	Permit 2023-2255	MPN Offered; Records Produced for Inspection; Records Reproduced After Inspection	78

## 2023 PUBLIC RECORDS REQUEST

Date	Requestor	Records Requested	Disposition	Pages Produced
06/13/23	Chiri, Kevin	Bios of the four nominees for the Library Board positions that the Council voted on last week	Records Reproduced	8
06/13/23	Easterly, John	Topography maps of 4A filing of Lake Ramsey Subdivision and the surrounding properties prior to the development of the 4A filing (developed approximately 2011-2013), including maps from 1980's, 1990's, 2000's, 2010's and present date, showing elevations	Records Reproduced; Records Produced for Inspection; Records Reproduced After Inspection	2
06/13/23	DiVittorio, Frank	Permit applications, surveys, permits, site plans, licenses, emails, correspondence, and any other submissions or approvals from 6/1/2008-present by the following: ●C&O Enterprises, L.L.C. , a/k/a C&O Enterprises, L.L.C. ; ●KTC Properties, L.L.C. ; ●Lot 409-B, Flower Estates Subdivision, Sec. "A"; ●Lot 411-B, Flower Estates Subdivision, Sec. "A"; ●70340 Highway 21, L.L.C. ; and, ●Restaurant Highway 21, L.L.C.	Records Reproduced	796
06/13/23	Engolia, Lance	Animal Services Case A22-056629	Records Reproduced	23
06/14/23	Costa, Pamela	Permit 2023-1406	MPN Offered; Records Produced for Inspection	64
06/14/23	Rester, Cindy	All outside legal bills from any hired outside legal firms hired by STP President or STP Council from 2012-present	Records Reproduced	443
06/14/23	Cox, Bruce	Survey from Laura Gatlin in Engineering of Highway 1088 and 190 Bypass Road	Records Produced for Inspection; Records Reproduced After Inspection	20
06/15/23	Wythe, Neil	Permit 2020-51088	MPN Offered; Records Produced for Inspection; Records Reproduced After Inspection	114
06/15/23	Guy, Ashley	Kingswood subdivision drainage plans	Records Reproduced	14

## 2023 PUBLIC RECORDS REQUEST

Date	Requestor	Records Requested	Disposition	Pages Produced
06/16/23	Arana, Kate	Record indicating whether St. Amand Street is subject to commercial truck traffic and specific height requirements for fiber optic lines in the same area	No Responsive Records	0
06/16/23	McDonald, Donna	All records of Crosswind Cove Subdivision, including 2023-3377-FP, final plat, reports, staff comments, verification of wetlands, verification of sewage collection system tie-in, DEQ reports, traffic analysis, and impact reports	Engineering and Development Files Offered; MPN Offered; Records Produced for Inspection; Records Reproduced After Inspection	1930
06/16/23	Davis, Mary Lou	All records of work performed in selective maintenance servitude D04DW01108, including notice to bidders, bid proposal, bid results, and receipt to Scott Fence USA, L.L.C.	Records Reproduced	90
06/20/23	Richardson, Rick	All reports regarding the use of the property by Bruce Cox at the corner of Sharp Road and LA59 from 2001-present	Records Reproduced	726
06/21/23	Taquino, Thomas	Permit drawings for 22 Ramblewood Drive, Covington, 70435, Riverglenn Estates	MPN Offered; Records Produced for Inspection; Records Reproduced After Inspection	63
06/23/23	Ramsey, Nadine	All bids, bid tabulations, contracts, and vendor invoices for Justice Center landscaping and maintenance	Records Reproduced	108
06/25/23	Robinson, Lee	All communication, including emails, between James Ellis, Paris, L.L.C. , and any STP department regarding Mr. or Mrs. Lee Robinson; Mr. or Mrs. John Martinez; 519 Brewster Road, Madisonville, 70447; 515 Brewster Road, Madisonville, 70447; or 525 Brewster Road, Madisonville, 70447, from 10/13/22-6/26/23	Records Reproduced	1544
06/26/23	Hunter, Hollie	Permit 2016-26775	Records Reproduced	2338



## 2023 PUBLIC RECORDS REQUEST

Date	Requestor	Records Requested	Disposition	Pages Produced
06/26/23	McDougall, Samantha	Current water and sewer rates and policies for Tammany Utilities East, including commercial monthly water and sewer rates per gallon and any miscellaneous fees	Records Reproduced	3
06/26/23	Hirstius, Michelle	List for all the votes for each of the newly (most recently) nominated candidates for the library board and the appointment ones and the names of each of the Parish Council members that voted for them	Records Reproduced	30
06/26/23	Taylor, John	As-built detention pond survey for Permit 2016-26775	Records Reproduced	1
06/26/23	Schaps, Brian	All records, including inspection reports, permits, submittals from the contractor or owner, photographs, videos, plans, drawings, communications, and/or any other documents related to the construction of improvements at 71174 LA-21, Suites 100, 200, 300 and 400, Covington, 70433, from 1/1/2018-present	Records Reproduced	642
06/28/23	Ho, Linda	All records of proposed apartments at 72147 Military Road, including number of units and contacts	Records Reproduced	491
06/29/23	Stern, Jennifer	Certificate of Occupancy for Cody M. Mooney at 82227 Columbia Road, Bush, 70431	Requestor Canceled Request	0
06/29/23	Coumes, Jim	All plats that describe The Preserve at River Chase residential neighborhood area, 77 lots on River Chase Drive, Continental Drive, Prestwood Lane, and Arch Wyck Circle in Covington, drawings that show lots, rights-of-way, sewers, drainage, and turnover of streets by developer to STP	Records Reproduced	20
06/30/23	McDonald, Donna	Draft 6/2023 report entitled "Wetlands in St. Tammany Science & Policy Guidelines for Decision Makers"	Records Reproduced	54
06/30/23	Magee, Bill	Appeal form submitted in connection with the case that was heard by the Planning Commission at its meeting on 6/13/23 during which administrative subdivision approval was granted to Kain Brake, L.L.C.	Records Reproduced; Records Produced for Inspection	80

## 2023 PUBLIC RECORDS REQUEST

Date	Requestor	Records Requested	Disposition	Pages Produced
07/01/23	Diaz, Danielle	Property: 13043 Blackwell Lane, Franklinton, 70438●Active code violations; ●Open and expired building permits; and, ●Active liens	Records Reproduced	10
07/04/23	Alette, Don	All available information that will enable use of historical stage data for the Tchefuncte River at LA 21 Bridge gage in Covington. Specifically, gage datum that the stage data found online using the NWS site for this gage is referenced to is needed, so that peak stages referenced to a commonly used zero-elevation datum (such as NAVD88) can be obtained for recent flood events, particularly the 5/2020 flood and the 8/2021 (Hurricane Ida) flood; if properly-referenced peak flood stages cannot be obtained from available records at this gage for either of these two floods, then provide all available information on elevations of observed high water marks near the LA 21 Bridge for both of these floods.	Records Reproduced	1
07/04/23	Arch, Kristine	Property: 68700 Highway 190 Service Road, Covington, including: ●Well and septic tanks; ●Hazardous incidents; ●Underground and above ground tanks; ●Building permits; ●Building code violations; ●Inspections; and, ●Environmental concerns	Records Reproduced	41

## 2023 PUBLIC RECORDS REQUEST

Date	Requestor	Records Requested	Disposition	Pages Produced
07/04/23	Gagliano, Janet	<p>STP financial records concerning unclaimed, uncashed, undeliverable, and/or outstanding funds or obligations due back to non-individuals (businesses), including any and all: ●Checks or warrants issued for payments on obligations incurred by any agency, department, office, or other authorized authority that have remained outstanding; and, Amounts on deposit that are held in trust for recipients whose whereabouts are unknown, including instances in which payment was never attempted, payment was never requested, and/or instances when payments were returned as undeliverable. Such payments may relate to (but are not limited to) tax refunds/overages/refunds, overpayments, vendor payments, cash deposits, cash escrows, and unsuccessful electronic fund transfers. Criteria: ●Amount is greater than \$999.99; ●Payee retains the right to claim the funds (i.e. The payment has not been replaced, was not issued in error, and/or the obligation to the payee has not been voided by law.); ●Is owed/payable to a business (corporations, partnerships, etc. ); ●Has remained outstanding for a period of six months or longer; ●Are not in the process of being reissued, to the best of your knowledge; and, ●Has not been turned over to a State Abandoned Property Office. Requested Data Columns: ●Owner name (Required); ●Amount (Required); ●Original payment date (Required); ●Check number; ●Address; ●Nature of the funds (i.e. vendor payment, property tax refund, etc. ); and, ●If tax-related: ●Name of the taxpayer and/or intended recipient; ●Account number or property index number (PIN); and ●Tax year: tax</p>	Records Reproduced	2
07/05/23	Vaccaro, Nita	All records from 1/1/2018-present of 168 Country Club Drive, Covington, 70433	Records Reproduced; Records Produced for Inspection	647
07/05/23	Hart, Aileen	All records of 72073 Mill Road, Abita Springs, 70420, including building permits and floor plans	Records Reproduced	8

## 2023 PUBLIC RECORDS REQUEST

Date	Requestor	Records Requested	Disposition	Pages Produced
07/05/23	Montgomery, Diana	Property: 45 Park Place Drive, Covington, Parcel 28802 • Open current zoning and building code violations; • Special/conditional user permits; • Variances; • Zoning approvals; • Approved site plan; and, • Certificate of occupancy	Records Reproduced	78
07/07/23	Riche', Adam	List of houses where water service was discontinued due to non-payment within the past 3 months and where water service has not been restored; and, list of houses with active code violations	Records Reproduced	4
07/07/23	LeJeune, Anne	Records produced in response to public records requests from John Stewart on 5/3/21 and Wilfredo Romero on 10/19/22 regarding Bedico Creek Subdivision	Records Produced for Inspection; Records Reproduced After Inspection	8501
07/10/23	Tarwater, Charlie	Building plans for building located on the NW corner of Highway 11 and Browns Village Road	No Responsive Records	0

## 2023 PUBLIC RECORDS REQUEST

Date	Requestor	Records Requested	Disposition	Pages Produced
07/10/23	Cooper, Mike	<ul style="list-style-type: none"> <li>●All records, from 10/1/22-7/10/23, which in any way relate to the Council investigation related to the Covington Trace Ridge Apartments;</li> <li>●Resolution No. C-6775;</li> <li>●The ordinance establishing a moratorium on multi-family properties in Districts 1 and 2;</li> <li>●Ordinances No. 7254 and 7254AA;</li> <li>●Resolution No. C-6783;</li> <li>● Apartments, lodging, townhouses, townhomes, or residential uses in an HC-2 zoning classification;</li> <li>●STP Code of Ordinances Sec. 130-918;</li> <li>●STP Home Rule Charter Sec. 2-08;</li> <li>and,</li> <li>●Any public records whether containing the exact key words and phrases or which could be reasonably construed to concern the subject matter of the following key words and phrases: Covington Trace, HUD, middle, low income, apartments, workforce, Section 8, HRI, multi-family moratorium, District I and 2 moratorium, the development located at State Highway 21 and the entrance to the CityofCovington, Claiborne Hill, 6775, 7254, 6783; townhouses, townhomes, HC-2, 130-918, 2-08</li> </ul>	Requestor Canceled Request	0
07/10/23	Nettles, Malik	<ul style="list-style-type: none"> <li>●The most current PDF Zoning Map;</li> <li>●Interactive GIS Zoning Map URL (if applicable); and,</li> <li>●GIS Zoning Shapefiles (if applicable)</li> </ul>	Records Reproduced	1
07/10/23	Fisher, Thomas	Plans or documents relating to the construction of the residence located at 14070 South Lakeshore Drive, Covington, around approximately 1997 or 1998	No Responsive Records	0
07/11/23	Giavotella, Jennifer	Permit 2015-24679	MPN Offered; Records Produced for Inspection; Records Reproduced After Inspection	44



## 2023 PUBLIC RECORDS REQUEST

Date	Requestor	Records Requested	Disposition	Pages Produced
07/12/23	Montes de Oca, Irene	Zoning applications, site plans, and building permits with associated documents, received for the installation of new wireless telecommunication towers, including, but not limited to emergency, 911, relay, radio and television transmission towers or similar utilities, microwave towers and cellular telephone communication towers and similar structures, for wireless communication from 5/1/2023-7/12/23	Records Reproduced	56
07/13/23	Arias, Richard	All building permits for Anchorage Condominiums	Records Reproduced	360
07/17/23	Dufrene, Molly	Record indicating total number of permit type for each year from 2015-present as follows: ●Building; ●New construction; ●Structural renovation; ●Non-structural renovation; ●Accessory; and, ●Inspections (across all permits)	Records Reproduced	5
07/17/23	Boyle, David	Permits 2023-2396 and 2023-3414; and, audio recording of 7/12/23 Bureau of Administrative hearing	MPN Offered; Records Produced for Inspection; Records Reproduced after Inspection	18
07/18/23	Sharon, Keith	2023-3412-MSP Petition	Records Reproduced; Records Produced for Inspection	11
07/19/23	James, Maggie	All records of land use, zoning, building permits, certificates of occupancy, and building and zoning code violations, for Lakeview Hospital, 95 Judge Tanner Boulevard, Covington, 70435 (Assessment 25358)	Records Reproduced	2693
07/20/23	Roberts, Pat	Permit 2022-5270 for 400 Exnicios Drive, Folsom	MPN Offered; Records Produced for Inspection	59

## 2023 PUBLIC RECORDS REQUEST

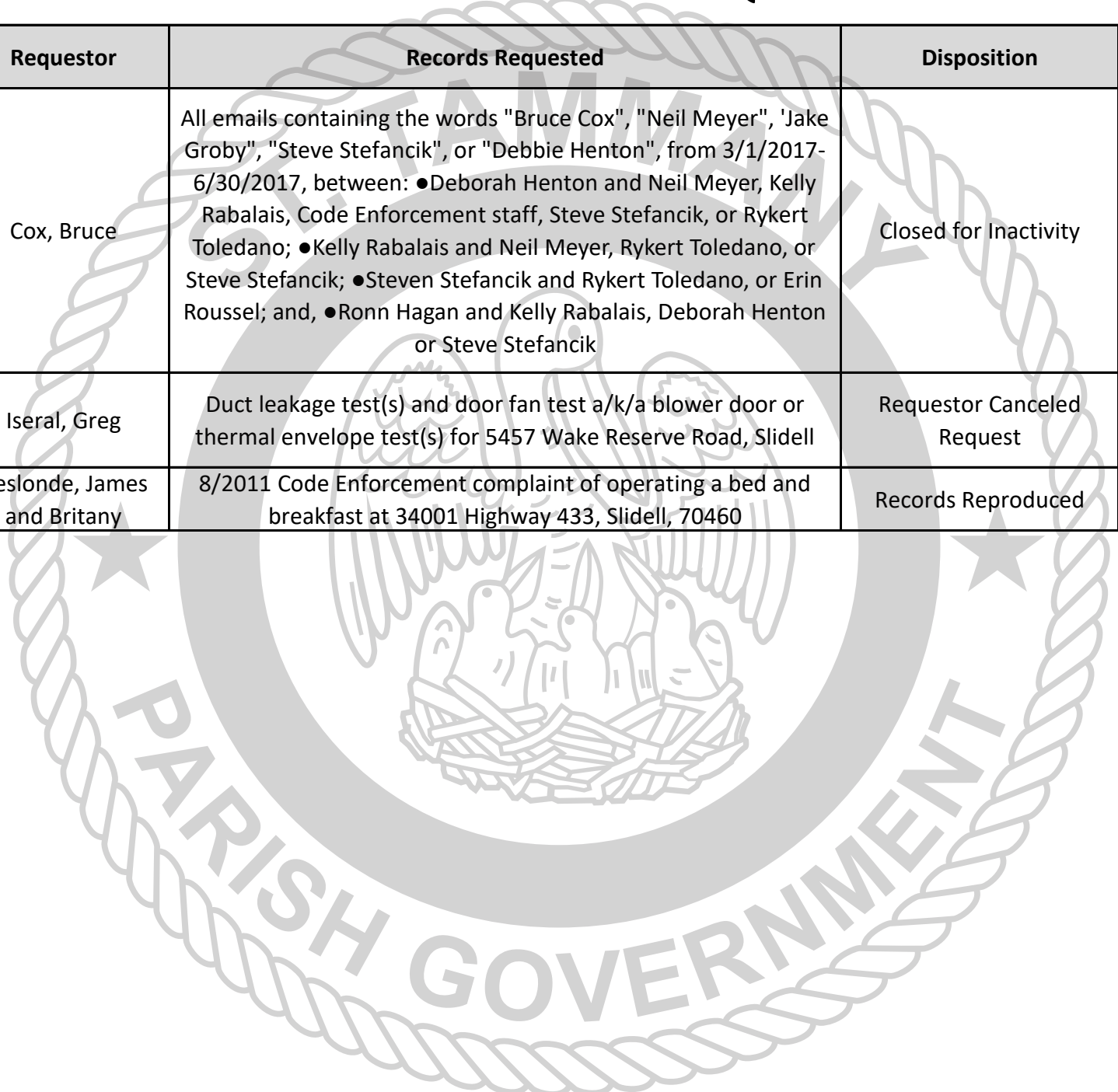
Date	Requestor	Records Requested	Disposition	Pages Produced
07/20/23	Bright, Lenora	All work orders for sign placement and grass cutting from Powell Road to Ben Thomas Road and all streets within	Records Produced for Inspection; Records Reproduced After Inspection	261
07/20/23	Rodriguez, Jennifer	All active code violations and fees, fines, or special assessments, for 58034 Walnut Street, Slidell, 70461	No Responsive Records	0
07/20/23	Turner, Ashlee	Property: 4456 Pontchartrain ●Certificates of Occupancy; ●Outstanding zoning code violations; ●Outstanding building code violations; ●Outstanding fire code violations; ●Current/upcoming road projects that will impact the right-of-way such as road widening, and sidewalk improvements; ●Approved variances; ●Conditional use permits; ●Special exceptions; ●Zoning cases; ●Resolutions; ●Ordinances; and, ●Site plans	Records Reproduced	12
07/21/23	McDonald, Mike	All solar and electrical plans submitted for 67173 Locke Street, Mandeville, 70471	MPN Offered; Records Produced for Inspection; Records Reproduced after Inspection	14
07/21/23	Willmaser, Patrick	Original or updated drainage plans for Oak Grove Estates established drainage ditches	Records Reproduced	42
07/24/23	Cox, Bruce	2016-293-ZC zoning meeting speaker cards and resident statements, and opposition list of 1,677 residents opposing rezoning of Highway 59 and Lonesome Road (Lonesome Road Coalition)	Records Reproduced	295
07/25/23	Chauvin, Nicholas	All records of 1704 Ox Box Lane, Covington	MPN Offered; Records Produced for Inspection; Records Reproduced after Inspection	130
07/24/23	Deese, Cheri	Drainage plan for Abita Ridge, Phases 3Aand 3B	Records Reproduced	1

## 2023 PUBLIC RECORDS REQUEST

Date	Requestor	Records Requested	Disposition	Pages Produced
07/25/23	Brand, Kevin	Property: 1057 Deer Park Drive, Madisonville, 70447●Open or outstanding nuisance code violations and any associated invoices; ●Open or outstanding building permits and building code violations, along with associated invoices; ●Outstanding vacant building registration violations or fees; and, ●Outstanding special assessments, fees, or invoices	Records Reproduced	49
07/25/23	Diaz, Danielle	Property: 73526 Plantation Street, Covington, 70435●Active code violations; ●Open and expired building permits; and, ●Active liens	No Responsive Records	0
07/26/23	Songer, Charles	List of developments (10 or more units) that are currently being built, have been approved, or are still in the planning phases that may fall within the next 10 years	Records Reproduced	35
07/27/23	Perez, Tony	Plans for Jessikat Estates and Case 2023-3417-TP	Engineering File Offered; Records Produced for Inspection; Records Reproduced after Inspection	292
07/27/23	Deese, Cheri	Lexington Place Subdivision plat (Map File No. 5001)	Records Reproduced	1
07/27/23	Bosio, Kat	Property: 233 East Lake Drive, Slidell ●Stamped building plans; ●All permits filed; ●Certificates of Occupancy; ●HVAC manual J calculations; and, ●Building envelope/duct leakage test results	MPN Offered; Records Produced for Inspection; Records Reproduced after Inspection	334
07/28/23	Hall, Thomas and Diane	Legal document written in approximately 1992-1995 by Councilman Gary Rinck, which solved the ongoing septic tank drainage problem on Swallow Court, Slidell, Quail Ridge Subdivision by ordering the residents at the end of Swallow Court to pump their septic tank drainage to Dove Drive	Records Reproduced	7

## 2023 PUBLIC RECORDS REQUEST

Date	Requestor	Records Requested	Disposition	Pages Produced
07/28/23	Cox, Bruce	All emails containing the words "Bruce Cox", "Neil Meyer", "Jake Groby", "Steve Stefancik", or "Debbie Henton", from 3/1/2017-6/30/2017, between: ●Deborah Henton and Neil Meyer, Kelly Rabalais, Code Enforcement staff, Steve Stefancik, or Rykert Toledano; ●Kelly Rabalais and Neil Meyer, Rykert Toledano, or Steve Stefancik; ●Steven Stefancik and Rykert Toledano, or Erin Roussel; and, ●Ronn Hagan and Kelly Rabalais, Deborah Henton or Steve Stefancik	Closed for Inactivity	0
07/28/23	Iseral, Greg	Duct leakage test(s) and door fan test a/k/a blower door or thermal envelope test(s) for 5457 Wake Reserve Road, Slidell	Requestor Canceled Request	0
07/28/23	Deslonde, James and Britany	8/2011 Code Enforcement complaint of operating a bed and breakfast at 34001 Highway 433, Slidell, 70460	Records Reproduced	2



## 2023 PUBLIC RECORDS REQUEST

Date	Requestor	Records Requested	Disposition	Pages Produced
07/28/23	Sigillito, Robert	<ul style="list-style-type: none"> <li>●Please provide the following regarding STPG Contract No.: 16-001 with Duplantis Design Group (“DDG”), for Storm Sewer Analysis (“SSA”):A. Reports of the storm sewer analysis generated in response; B. Original design plans for the “extensive drainage system” referenced in section 1. Scope Of Services; and, C. All models, plans, designs, specifications, notes, field notes, electronic images, measurements that pertain to the drainage system or SSA ●Please provide the following regarding 3/13/2018 letter from Thomas Buckel of DDG to Truman Sharp of STPG Public Works regarding Master Drainage Study for Tamanend Development (“Tamanend”):A. Report of the Master Drainage Study for Tamanend, DDG Project No. 15-390; B. Drainage impact analysis for Tamanend; C. Revised drainage impact study and revised report; D. All models, plans, designs, specifications, notes, field notes, electronic images, measurements that pertain or resulted from the site visit on 2/5/2018; E. All plans and reports pertaining to the additional construction improvements required by Tamanend; and, F. All plans, reports, analyses or other documents that involve the stormwater storage associated with the Coroner’s pond.</li> </ul>	Records Reproduced	8703
07/31/23	Bosio, Kat	<p>All records of the following Slidell properties: ●653 Lakeshore Village Drive; ●912 Channel Bend Court; ●5457 Wake Reserve Road; ●5820 Raquette Bay Road; ●3897 Canal Bank Drive; and, ●7888 Camellia Bud Court, including: ●Permits; ●Building plans; ●Manual J Calculations; ●Certificates of Occupancy; and, ●Thermal envelope, blower door, door fan, and duct leakage test results</p>	MPN Offered; Records Produced for Inspection; Records Reproduced after Inspection	1952



## 2023 PUBLIC RECORDS REQUEST

Date	Requestor	Records Requested	Disposition	Pages Produced
08/01/23	Panter, Allison	All renovation permits from approximately 2018 for 119 Amelia Lane, Covington, 70433	MPN Offered; Records Produced for Inspection; Records Reproduced After Inspection	22
08/01/23	Renton, Jeanne	Warranty Obligations sent to developers of Brentwood Estates after the 3/2023 subdivision inspection, including time frame to complete work, and subdivision plans	Engineering File Offered; Records Produced for Inspection	38
08/01/23	Turner, Rachel	All videos and written complaints submitted to Animal Services regarding 37 Savoie Drive, Mandeville, Rachel Turner, and/or two dogs owned by Rachel Turner, including the 6/8/23 1:10 p.m. issuance of a warning at this address by Officer Sparrow	Records Reproduced	5
08/01/23	Lor, Kor	Property 37141 Third Street, Slidell, 70460 • All Open/active code violations and demolition/condemnation actions, including the original notice and any associated liens that could result in a fine/additional liens against the property; and, • All unpaid invoices associated with any code violations and payoff amounts good for 30 days	No Responsive Records	0
08/01/23	Esparros, John	All records of zoning request 2022-3031-ZC which was approved to increase the allowable building square footage for the construction of a Zuppardo's grocery store on approximately 9+ acres of land on the west side of LA-59 in Mandeville between Lonesome and Sharp Roads and adjacent to the Twin Oaks and Oak Island residential subdivisions, including all records of studies, permits, inspection, infrastructure, etc. and results thereof, on the evaluation, assessment, progress of, or changes to, the proposed commercial development	Records Reproduced	73
08/02/23	Simons, Allen	All records of 580 Bocage Court, Covington, 70433	MPN Offered; Records Produced for Inspection	151

## 2023 PUBLIC RECORDS REQUEST

Date	Requestor	Records Requested	Disposition	Pages Produced
08/02/23	Arieux, Alisha and Beau	All emails, electronic communication, narratives, documents, maps, permits, and photographs from/to Kristine Fosdick and Jason Fosdick, 110 Houmas Court, Pearl River, 70452, Magnolia Forest Subdivision, sportbikeriders@bellsouth.net, between 7/1/2020-8/2/23 from the following departments: ●Engineering; ●Code Enforcement; ●Public Works; ●Permits; ●Planning and Development; and, ●Parish Council	Records Reproduced	185
08/02/23	Shirey, Priscilla	Property: 748 Lakeview Lane, Covington, 70435 ●Active code violations; ●Open and expired building permits; and, ●Active liens	Records Reproduced	22
08/02/23	Torres, Shawn	4/2023 STP Broadband Solution Report by the Foresite Group	Records Reproduced	143
08/03/23	Wolford, Mike	All permits and code enforcement cases for 112 112 Hialeah Drive, Bush	MPN Offered; Records Produced for Inspection; Records Reproduced after Inspection	81
08/04/23	Schaps, Brian	All records of 123 North Dogwood Drive, Covington, 70433, from 1/1/2018-present, including inspection reports, permits, owner and contractor submittals, photographs, videos, plans, drawings, and communications	Records Reproduced	243
08/04/23	Cannon, Mary Jane	Permit 2022-7154	MPN Offered; Records Produced for Inspection	31
08/04/23	Garza, Kathleen	Records of proposed carwashes and open permits for car washes within 3 miles of the following 2 sites: ● Intersection of Pinnacle Parkway and South Tyler Street; and, ●4095 LA-59	Records Reproduced	1017
08/05/23	Runyon, Glen	STP Council revised rules pursuant to the State Administrative Procedure Act to comply with Act 393 that was effective 8/1/23	Collecting, Segregating, Redacting, Examining, and Reviewing Records	0

## 2023 PUBLIC RECORDS REQUEST

Date	Requestor	Records Requested	Disposition	Pages Produced
08/07/23	Ray, Michael	Property: Restoration Senior Living of Covington, 1444 Andrew Drive, Covington <ul style="list-style-type: none"> <li>●Storage of petroleum products or hazardous substances such as underground or aboveground storage tanks;</li> <li>●Tier 2 reporting (emergency planning); ●Phase I or II Environmental reports (code compliance, planning); and,</li> <li>●Reported incidents of environmental concern at or near property (environmental, fire, and health departments, fire department calls, waste discharges, spills, flammable liquid permits, or known contamination)</li> </ul>	Referral to Other Public Entity (LFM, STPPFD12, LDH, LDNR, LDEQ); No Responsive Records	0
08/07/23	Held, Penny	Duct verification form for 1121 Abita River Drive, Covington, 70433	MPN Offered; Records Produced for Inspection	1
08/08/23	McBride, Brynn	Animal Services case of incident involving dog attack of Glen Bayhi at 61004 Timberbend Drive, Lacombe	Records Reproduced	14
08/09/23	Edwards, Brent and Lindsay	All records of 108 Magnolia Street, Mandeville, 70448	MPN Offered; Records Produced for Inspection; Records Reproduced After Inspection	366
08/12/23	Ellis, James	Any email to or from Barry Matte from 10/15/2021-1/31/2022	Records Reproduced	5886
08/12/23	Ellis, James	Any email with the word "memo" from 9/1/22-1/16/23 or "James Ellis" in the subject line from 8/1/22-present	No Responsive Records	0
08/14/23	Hartman, Darren	All records of 157 Highway 1077, Madisonville	MPN Offered; Records Produced for Inspection	4
08/15/23	Ellis, James	Any email with the complete wording "BOA letter of support" or "515 and 519 light intrusion" from 9/15/22-4/1/23	Records Reproduced	29
08/15/23	Ellis, James	Any email with "515 Brewster access concern" from 10/1/22-present	Records Reproduced	315

## 2023 PUBLIC RECORDS REQUEST

Date	Requestor	Records Requested	Disposition	Pages Produced
08/16/23	Dugan, Leland	Permit 2016-27550	MPN Offered; Records Produced for Inspection; Records Reproduced After Inspection	42
08/17/23	Gitlin, Katherine	Oak Alley Meadows Subdivision	Engineering File Offered; Records Produced for Inspection; Records Reproduced After Inspection	666
08/17/23	Lamp, Matthew	Northpointe Business Park	Engineering File Offered; Records Produced for Inspection; Records Reproduced After Inspection	759
08/17/23	Curtis, Jeffery	Permits 2020-51049 and 2020-51088	MPN Offered; Records Produced for Inspection; Records Reproduced After Inspection	170
08/17/23	Breaud, Rebecca	Permit to build from 2011 for 13391 Stonelake Drive, Folsom	MPN Offered; Records Produced for Inspection; Records Reproduced After Inspection	43

## 2023 PUBLIC RECORDS REQUEST

Date	Requestor	Records Requested	Disposition	Pages Produced
08/17/23	Terry, Desiree	Zoning Case 2021-2638-ZC and Permit 2021-59727	MPN Offered; Records Produced for Inspection; Records Reproduced After Inspection	85
08/17/23	Celestaine, Lori	Audio recording of 5/17/23 Administrative Hearing	Records Reproduced	1
08/18/23	Todd, John	All records of 201 Meadows Boulevard, Slidell, 70460-5260, including all permits, inspections, code violations, and all records of transfer of the property involving Darlena M. Spears, Chris Randolph, Patterson, L.L.C. , and/or James and Laquita Porter	Records Reproduced	203
08/19/23	Cogle, David	All applications submitted under the Water Sector Program (RS 39:100.56) from 1/1/2021-present for the Tammany Utilities Cross Gates area water system and any other system/area in Districts 9 and 13 (may also be referenced under "East Slidell Regional Water Consolidation")	Records Reproduced	163
08/21/23	Luchsinger, Kristen	All email communication between Connie Phillips, Roland Gallatin, Donna Bonnoitt, The Accountability Project to/from all STP Council members, including Marty Dean, David Fitzgerald, Martha Cazaubon, Michael Lorino, Rykert Toledano, Cheryl Tanner, James Davis, Chris Canulette, Mike Smith, Maureen O'Brien, Jerry Binder, and Jake Airey	Records Reproduced	352
08/21/23	Bowen, Llewellyn	All records of code violations for 84247 Pierre Cemetery Road, Folsom	Records Reproduced	12
08/22/23	Whitfield, William	All records of 535 Sweet Bay Drive, Mandeville, 70448	No Responsive Records	0
08/22/23	Burrows, Paul	Bid documents and contract between Cyclomedia Technology, Inc. , and STP	Records Reproduced	50
08/23/23	Schoen, Jeffrey	All records of BOA Case 2023-3430 set for hearing on 9/5/2023	Records Reproduced	18



## 2023 PUBLIC RECORDS REQUEST

Date	Requestor	Records Requested	Disposition	Pages Produced
08/25/23	Blache, Clarence	Jessikat Estates Traffic Impact Study	Engineering File Offered; Records Produced for Inspection; Records Reproduced after Inspection	190
08/25/23	Ramos, Morayma	Property: 650 8th Street, Slidell, (Assessment 88680/Old Assessment 1240509817): ●Open/closed utility balances or liens; ●Open/closed code violations; ●Open/expired permits; and, ●Recorded liens and payoff good through one month from 8/23/23	Referral to Other Public Entity (City of Slidell)	0
08/25/23	Resweber, Courtney	List of STP rabies license holder information, including Mandeville and Covington	Requestor Canceled Request	0
08/28/23	Modica, Lauren	Permit 2014-19142	Records Produced for Inspection; Records Reproduced After Inspection	21
08/29/23	McHugh, Kelly	Plan Review Case 2023-3440-PR	Records Produced for Inspection; Records Reproduced After Inspection	142
08/30/23	Lagarde, Jeffrey	Animal Services case of dog bite injury of Georgene Wagner on 8/9/23 at 922 West 21st Avenue, Covington	Records Reproduced	29
08/30/23	Chiasson, Gregory	All occupational licenses issued/new businesses opened from 1/1/2023-7/31/23	Referral to Other Public Entity (STPSO); Records Reproduced	359
08/30/23	Carroll, Ricky	Justice Center Parking Garage's monthly utility bills for the past five years	Records Reproduced	55
08/31/23	Walker, Brittany	All plans approved by STP for Permits 2022-5135 and 2021-63406-LC	Records Reproduced	16

## 2023 PUBLIC RECORDS REQUEST

Date	Requestor	Records Requested	Disposition	Pages Produced
08/31/23	Lewis, Thomas	Plats for Parc Place and Victorian Oaks subdivisions	Records Produced for Inspection	2
08/31/23	Savona, Corey	All records of 17 Oak Tree Drive, Slidell, 70458, including permits, applications, and inspections	Records Reproduced	152
08/31/23	Richardson, Tracey	All permits and approvals issued to Revive Holdings 21, L.L.C. , for project address 70330 Highway 21, Covington	Records Reproduced	190
08/31/23	Dean, Stacey	Animal Services case of incident on 7/19/23 involving dog bite injury of Glen Bayhi at 61004 Timberbend Drive, Lacombe	Requestor Canceled Request	0
09/01/23	Malone, Melburn	All permits for 37265 Powell Drive, Slidell	Records Produced for Inspection; Records Reproduced After Inspection	322
09/01/23	Gallatin, Roland	Plot plan and map of Covington Trace Ridge Apartments	Records Reproduced	497
09/01/23	Gallatin, Roland	All legal opinions issued to the Parish Council regarding the Parish Council's control over the public library, issued in 2021, 2022, and 2023	Exemption, Exclusion or Limitation	0
09/01/23	Stevens, Terri Lewis	All records produced in PRRs 10808 and 10811	Records Reproduced	22701
09/01/23	Kamp, Jon	<ul style="list-style-type: none"> <li>●List of each STP opioid settlement, including party name, settlement date, total funds received and total funds expected;</li> <li>and, ●An accounting of the disbursement of these funds, including recipient name and general area, such as harm reduction or treatment</li> </ul>	Records Reproduced	29
09/02/23	Czerno, Steve	Salaries of all public officials of STPG and STPSO for 2023	Referral to Other Public Entity (STPSO); Records Reproduced	13

## 2023 PUBLIC RECORDS REQUEST

Date	Requestor	Records Requested	Disposition	Pages Produced
09/05/23	Williams, Alex	Traffic Study for Alpha Business Park, Highway 59	Engineering File Offered; Records Produced for Inspection; Records Reproduced after Inspection	336
09/06/23	Guasco, Robert	All records of 2252 Watercross Parkway	MPN and Alchemy Offered; Records Produced for Inspection; Records Reproduced After Inspection	591
09/06/23	★ Thomas, Jessica	Property: 69201 Highway 59, Mandeville, 70471, Parcel 51881 • Variances, special exceptions or conditional use permits; • Final approved site plan or approval letter outlining the conditions, (parking, setbacks, height, etc. ); • Certificates of occupancy; and, • Open or active zoning, building, or fire code violations. Amended 9/19/23 to only CP02-04-030	★ Referral to Other Public Entity (LFM, STPPFD4); Records Reproduced	35
09/06/23	Thomas, Jessica	Property: 74145 Highway 25, Covington, 70435, Parcel 32031 • Variances, special exceptions or conditional use permits; • Final approved site plan or approval letter outlining the conditions, (parking, setbacks, height, etc. ); • Certificates of occupancy; and, • Open or active zoning, building, or fire code violations. Amended 9/19/23 to only CP04-05-057	Referral to Other Public Entity (LFM, STPPFD12); Records Reproduced	49

## 2023 PUBLIC RECORDS REQUEST

Date	Requestor	Records Requested	Disposition	Pages Produced
09/06/23	Thomas, Jessica	Property: 2398 Gause Boulevard West, Slidell, 70450, Parcel 112814●Variances, special exceptions or conditional use permits; ●Final approved site plan or approval letter outlining the conditions, (parking, setbacks, height, etc. ); ●Certificates of occupancy; and, ● Open or active zoning, building, or fire code violations. Amended 9/19/23 to only CP06-03-059	Referral to Other Public Entity (LFM, STPPFD1); Records Reproduced	44
09/06/23	Thomas, Jessica	Property: 155 Highway 21, Madisonville, 70447, Parcel 6815●Variances, special exceptions or conditional use permits; ●Final approved site plan or approval letter outlining the conditions, (parking, setbacks, height, etc. ); ●Certificates of occupancy; and, ● Open or active zoning, building, or fire code violations. Amended 9/19/23 to only CP07-12-207 and Permit K08-1892	Referral to Other Public Entity (LFM, STPPFD2); Records Reproduced	121
09/11/23	Olasky, David	Any records of the application of Prima Apres, L.L.C. , for a liquor license at 2180 North Causeway Boulevard, Mandeville, 70471, as well as any records of permits that have been applied for by Prima Apres, L.L.C. , at 2180 North Causeway Boulevard, Mandeville, since 12/1/2022	Records Reproduced	101
09/11/23	Hodge, Paul & Kolby	All records of 226 Mako Nako Drive, Mandeville, 70471	Records Reproduced	2
09/12/23	Ellis, James	Any email with the complete working "Separation of government powers" from 8/15/22-12/31/22	Records Reproduced	57
09/12/23	White, Kevin	Red Dot Self Storage Facilities:RD115, 69201 Highway 59, Mandeville, 70471; and, RD121, 155 Highway 21, Madisonville, 70447●Open or active building code violations; ●Open or active fire code violations; ●Open or active zoning code violations; ●Current zoning classification; ●Inspections; and, ●Certificates of Occupancy	Records Reproduced	217



## 2023 PUBLIC RECORDS REQUEST

Date	Requestor	Records Requested	Disposition	Pages Produced
09/12/23	Cooley, Chelsea	Properties: Red Dot Self Storage Facilities:RD120, 2398 Gause Boulevard West, Slidell, 7046; and, RD116, 74145 Highway 25, Covington, 70435 <ul style="list-style-type: none"> <li>●Open or active building code violations;</li> <li>●Open or active fire code violations;</li> <li>●Open or active zoning code violations;</li> <li>●Current zoning classification;</li> <li>●Inspections; and,</li> <li>●Certificates of Occupancy</li> </ul>	Records Reproduced	115
09/12/23	Guyot, Tracy	All records of 60420 Cerise Drive, Lacombe, 70445	Records Reproduced	4
09/13/23	Barnett, Rob	<ul style="list-style-type: none"> <li>●Any complaint filed by Robert Barnett in May and June of 2023, including code enforcement; and,</li> <li>●Any related claims to the complaint</li> </ul>	Records Reproduced; Records Produced for Inspection	24
09/13/23	Bruno, Robert	All records of 2023-3470-MRP, resubdivision of Wingfield	Records Reproduced	1
09/13/23	Ramirez, Elisabeth	All records of 1876 North Collins Boulevard, Covington, 70433 (owned by Dobby Lachney or Docar Sales, Inc. ) <ul style="list-style-type: none"> <li>including:●Applications for building permits;</li> <li>●Inspection reports;</li> <li>●Notice of building code violations;</li> <li>●Date of original construction;</li> <li>●Damage resulting from Hurricane Katrina;</li> <li>●Building codes in place at time of original construction; and,</li> <li>●Notice of violation of Americans with Disabilities Act</li> </ul>	Records Reproduced	5
09/14/23	Cortese, Patricia	Property: 1101 Marlowe Court, Slidell, 70461-4560 <ul style="list-style-type: none"> <li>●Open or outstanding nuisance code violations and any associated invoices;</li> <li>●Open or outstanding building permits and building code violations, along with associated invoices;</li> <li>●Outstanding vacant building registration violations or fees; and,</li> <li>●Outstanding special assessments, fees, or invoices</li> </ul>	Records Reproduced	19
09/15/23	Morales, Tiffany	All records of 134 Highland Crest Drive, Covington, 70435, and/or Lot 9 Highlands Subdivision, Sec 3, T5S, R11E, including all permits and code enforcement cases	Records Reproduced	23



## 2023 PUBLIC RECORDS REQUEST

Date	Requestor	Records Requested	Disposition	Pages Produced
09/15/23	Walsh, Karen	FEMA trailer application/permit after Hurricane Katrina (9/2005-2/2006) to be put at 38031 Fricke Road, Slidell, 70460 (Assessment 1261129783 and 1260571768), including any permit/inspections records for 38031 Fricke Road	Records Reproduced	8
09/15/23	King, Alexis	Property: Kia of Covington, 69010 Highway 190 West Service Road, Covington, Parcel 138423 • Open or pending zoning, building, and fire code violations; • Variances; • Special or conditional use permits; • Certificates of occupancy; and, • Final approved site plan	Referral to Other Public Entity (LFM, STPPFD4); Records Reproduced	1225
09/15/23	Fussell, Darrell	Covington Industrial Park, Phases 1 and 2, drainage report and as-built drainage plans	Engineering File Offered; Records Reproduced	27
09/15/23	Weitzel, Stephanie	All environmental records of 1614 Old Spanish Trail, Slidell, 70458, including installation or removal of storage tanks, releases from storage tanks, cleanups, spills, releases, and hazardous materials or waste storage	No Responsive Records	0
09/18/23	Maciej, Katie	Certificate of Liability Insurance for Leon Lowe & Sons in effect on or around 10/1/2022	Records Reproduced	17
09/18/23	Wagner, Nancy	1. The new contractor's schedule for the construction of the Ochsner Extension Road a/k/a the Connector Road; 2. All current construction plans; and, 3. The after-the-fact wetlands permit approved by the Army Corps of Engineers for the Connector Road Detention Pond or if no permit has been granted, all correspondence between STP and the Corps of Engineers for the Connector Road Detention Pond wetlands permit application	Records Reproduced	134
09/19/23	Russell, Judy	Records indicating whether Bluebird Lane (ID R02G019) is part of the STP maintenance system; and, whether Bluebird Lane is an easement of the property at 82169 North Morgan Road, Folsom, granting right-of-way to STP	Records Reproduced	12

## 2023 PUBLIC RECORDS REQUEST

Date	Requestor	Records Requested	Disposition	Pages Produced
09/20/23	Hunt, John	Original architectural drawings for 14 Laurel Oak, Covington, 70433	No Responsive Records	0
09/21/23	Gutierrez, Indira	Animal Services Case A23-057555	Records Reproduced	13
09/21/23	Brown, Kendra	Code Enforcement Case 2023-CE-23866	MPN Offered; Records Produced for Inspection; Records Reproduced After Inspection	14
09/21/23	Kleinschmidt, David	Records indicating Trace closures and/or work done on Trace from 11/1/21-11/30/21	Records Reproduced	20
09/22/23	Harris, Shemia	Sewer certificate for 65360 North Boulevard, Pearl River, 70452	Records Reproduced	1
09/25/23	Lape, Trey	Building code(s) and regulations that were used by STPG to permit the construction of the roads and infrastructure of Phase IV-A, Lake Ramsey Subdivision	Collecting, Segregating, Redacting, Examining, and Reviewing Records	0
09/25/23	Ellis, James	Certificates of Occupancy for 515 and 519 Brewster Road	Records Reproduced	2
09/25/23	Lape, Trey	All building permit applications, building permits, inspections, and correspondence for the property located at 616 Pearl View Court, Slidell, 70461	MPN Offered; Records Produced for Inspection; Records Reproduced After Inspection	117
09/25/23	Fouquet, Nathan	Permit 2023-1668 for 128 Bay Tree Manor in Terra Bella	MPN Offered; Records Reproduced	1
09/26/23	Murphey, B. J.	Open code violations for 39390 Honey Island Swamp Road	No Responsive Records	0
09/26/23	Campos, Ruben	List of permits with contact information, for the past 3 years, including new construction, remodels, and additions, for single family, multi-unit, shopping centers, small shopping malls, and commercial businesses	Records Reproduced	1166
09/27/23	Chatman, Gary	List of open Code Enforcement cases	Records Reproduced	4
09/27/23	Peters, Joe	Shapefile (GIS data) with new 2024 district lines for the STP Council	Records Reproduced	1

## 2023 PUBLIC RECORDS REQUEST

Date	Requestor	Records Requested	Disposition	Pages Produced
09/27/23	Gonzalez, Bradley	Property: Trinity Trace Community Care Center, 612 Holy Trinity Drive, Covington, 70433 (Parcel 55726)•Underground or aboveground storage tanks; •Spills or releases of petroleum products and/or hazardous materials; and, •Zoning designation	Records Reproduced	4
09/28/23	Hooks, Arielle	"Property" and "E Street Cell Tower", located at 2799 Highway 59, Mandeville •Permits including certificates of completion and occupancy, and outstanding, administrative closure requirements for any previously issued building or construction permits; •Outstanding zoning, building, or construction violations; •Tower removal bond and requirements; and, •Zoning, including approvals and permits	Records Reproduced	852
09/29/23	McHugh, Kelly	All records of Wilson Plantation PUD, including plans, reports, wetlands delineation, and drainage studies	Records Reproduced	368
10/02/23	Meibaum, Stacy	Itemized items of each bidder for Bid 23-35-1, Dupard Street Drainage	Records Reproduced; Records Produced for Inspection	7
10/02/23	Scogin, Bob	Ordinance dedicating Edgewood Place which intersects Possum Hollow Road, Slidell	Records Reproduced	1
10/02/23	Bivalacqua, Salvador	All records of the "property" and "retention basin" located at 201 Stephanie Lane, Folsom, 70437, including:•Records granting rights to STP; •Charts, diagrams or surveys; •Correspondence with current or previous owners; and, •Citations, permits or other records pertaining to use of the property by the current or previous owners	Records Reproduced	22
10/02/23	Weemhoff, Randall	All records of any Animal Services incident prior to 6/12/23 involving 60435 Palm Drive, Slidell, 70460, Vanessa Thomas, or Derrick Thomas	Records Reproduced	13

## 2023 PUBLIC RECORDS REQUEST

Date	Requestor	Records Requested	Disposition	Pages Produced
10/02/23	Cuiellette, Rory	List of single-family properties with open Code Enforcement cases, including address, type, and date of violation	Records Reproduced; Records Produced for Inspection	9
10/03/23	Trentcosta, Norman	Permit 2020-51088	Records Produced for Inspection; Records Reproduced After Inspection	116
10/05/23	Summersgill, James	Original building plans for of 27576 Snead Drive, Abita Springs, 70420	No Responsive Records	0
10/05/23	Adams, Craig	All blueprints and autocad associated with the technical drawings for the Northshore Technical Community College buildings at 65556 Centerpoint Boulevard, Lacombe, 70445	Records Reproduced	128
10/05/23	Bell, Brian	Record identifying the builder of the home at 102 Linden Place, Mandeville, 70471	No Responsive Records	0
10/06/23	Taylor, Emma	Original building plans for 108 Magnolia Street, Mandeville, 70447	Records Produced for Inspection; Records Reproduced After Inspection	380
10/11/23	Cartaginese, Selena and Tony	Video of 10/10/23 Board of Adjustment meeting and opposition letter from the Adair in 2023-3524-BOA	Referral to STPG Website; Records Reproduced	1
10/11/23	Vadnais, Alexis	Property: 69201 Highway 59 ● Open building code violations; ● Open zoning violations; ● Open fire code violations; ● Approved site plans, variances, ordinances, special permits, conditional/special use permits, zoning cases and resolutions; ● Certificates of occupancy; and, ● Current or planned future project plans that would cause the described property to lose land area by means of eminent domain or purchase	Referral to Other Public Entity (LFM, STPPFD4); Records Reproduced	64



## 2023 PUBLIC RECORDS REQUEST

Date	Requestor	Records Requested	Disposition	Pages Produced
10/11/23	Lynch, Lorri	Property: 74145 Highway 25 ● Open building code violations; ● Open zoning violations; ● Open fire code violations; ● Approved site plans, variances, ordinances, special permits, conditional/special use permits, zoning cases and resolutions; ● Certificates of occupancy; and, ● Current or planned future project plans that would cause the described property to lose land area by means of eminent domain or purchase	Referral to Other Public Entity (LFM, STPPFD12); Records Reproduced	72
10/12/23	Vadnais, Alexis	Property: 2398 Gause Boulevard West ● Open building code violations; ● Open zoning violations; ● Open fire code violations; ● Approved site plans, variances, ordinances, special permits, conditional/special use permits, zoning cases and resolutions; ● Certificates of occupancy; and, ● Current or planned future project plans that would cause the described property to lose land area by means of eminent domain or purchase	Referral to Other Public Entity (LFM, STPPFD1); Records Reproduced	44
10/12/23	Reeves, Martin	Drainage plan for 501 Pelican Road, Lot 67, Phase 7, Black River Estates	Records Produced for Inspection	2
10/12/23	Meibaum, Stacy	Itemized items of each bidder for Bid 23-34-2 53 Bleu Lake, Pine Drive, and Birch Drive Drainage	Requestor Canceled Request	0
10/12/23	Meibaum, Stacy	Itemized items of each bidder for Bid 23-37-1, Rue Piper Drainage	Requestor Canceled Request	0



## 2023 PUBLIC RECORDS REQUEST

Date	Requestor	Records Requested	Disposition	Pages Produced
10/12/23	Siemssen, Jeffrey	Emergency debris contract(s) between STP and/or local municipalities and Ceres Environmental Services, Inc. , relating to Hurricane Ida, including RFPs, bid submittals of Ceres, contract documents, prime contracts, subcontracts, specifications, price lists, attachments, exhibits, plans, addenda, amendments, sub-subcontracts, liens, correspondence, pay applications, certifications, supporting documents for pay applications, invoices, change orders, change directives, requests for information, account summaries, payment summaries, payments, notices, and submittals	Records Reproduced	578
10/13/23	Johnson, Libby	Award information, including firm names and contract term, for SOQ for As-Needed Professional Services Contract that was due 5/18/23	Records Reproduced	1
10/13/23	Lynch, Lorri	Property: 155 Highway 21 ●Open building code violations; ●Open zoning violations; ●Open fire code violations; ●Approved site plans, variances, ordinances, special permits, conditional/special use permits, zoning cases and resolutions; ●Certificates of occupancy; and, ●Current or planned future project plans that would cause the described property to lose land area by means of eminent domain or purchase	Records Reproduced	170

## 2023 PUBLIC RECORDS REQUEST

Date	Requestor	Records Requested	Disposition	Pages Produced
10/16/23	Vanga, Shivani	<p>1. A copy of any existing records showing information regarding depositor names, amounts and dates for unrefunded cash escrows, cash deposits, performance or construction bonds which have been deposited with your municipality that are <u>currently available for release</u>. 2. A copy of any records related to uncashed /stale-dated checks showing the (i) payee or vendor names, (ii) check issue dates, (iii) check number and (iv) dollar amounts that have aged more than six months from the date of this letter in an amount equal to or greater than one thousand dollars (\$1,000.00). 3. Accounting records of property tax overpayments or claimed/unredeemed tax lien certificates which have been refundable for more than six months from the date of this letter showing the (i) payee names (ii) check issue dates, (iii) check numbers, (iv) dollar amounts over \$1,000.00. 4. For the above three requests please include all the necessary claim forms, affidavits or instructions required for the reissuance of the deposits/outstanding/stale dated checks or refunds. 5. At what frequency are these records updated? Monthly, quarterly, semiannually, annually or upon request? Please confirm, if uncashed checks are remitted to state unclaimed property bureau. If so, after what aging period?</p>	Referral to Other Public Entity (STPSO, STPAO, COC, CivicSource); Records Reproduced	2
10/16/23	Conravey, Steve	Blueprints for octagon pavilion at park-and-ride near Abita Springs soccer fields located on Highway LA36	Records Reproduced; Records Produced for Inspection	25
10/16/23	Cannon, Mary Jane	Permit 2022-7154	Records Produced for Inspection	40

## 2023 PUBLIC RECORDS REQUEST

Date	Requestor	Records Requested	Disposition	Pages Produced
10/17/23	Johnson, Sylvia	GIS shapefiles for the 2024 STP Council Districts, including the non-partisan vote411.org/Louisiana Voters Guide of the League of Women Voters of Louisiana and St. Tammany Chapter	Records Reproduced	1
10/18/23	Gilvey, Robert	Huntwyck Village, Phases 1 and 3	Records Produced for Inspection	2
10/19/23	Rosario-Lopez, Vanessa	Property: 101 Brownsitch Road, Slidell, 70458 •Underground and aboveground storage tanks; •Generation, storage transport, and disposal of hazardous materials or waste; and, •Recent violations, spills, and emergency responses	No Responsive Records	0
10/19/23	McCord, Sean	All permits for 59394 East Lacombe Harbor, Lacombe, 70445	No Responsive Records	0
10/19/23	Menge, Taylor	Properties: 28720 and 28710 Krentel Road •Outstanding zoning and building code violations; •Current/upcoming road projects that will impact the right-of-way such as road widening, and sidewalk improvements; •Approved variances; •Conditional use permits; •Special exceptions; •Zoning cases; •Resolutions; •Ordinances; •Site plans; and, •Certificates of Occupancy	Records Reproduced	445
10/19/23	Gelpi, Michael	Original building permit for 12055 Quaglino Road, Folsom	Requestor Canceled Request	0
10/23/23	McGuire, Melanie	Property survey for 78263 Highway 25, Folsom, 70437	Referral to Other Public Entity (COC); No Responsive Records	0
10/23/23	Voelkel, Thomas	Original building plans for 1665 Ox Bow Lane, Covington	Records Produced for Inspection; Records Reproduced After Inspection	55
10/23/23	Boudreau, Alex	Drainage plans for Oakmont Subdivision	Records Reproduced	3
10/24/23	Dias, Laurent	Floor plan for 2029 McNamara Street, Mandeville, 70448	No Responsive Records	0

## 2023 PUBLIC RECORDS REQUEST

Date	Requestor	Records Requested	Disposition	Pages Produced
10/25/23	Mercier, Ryan	List of open building permits	Requestor Canceled Request	0
10/25/23	Cox, Claire	All records for the past 5 years, as well as Permit 2018-41860, for 1073 Lakeshore, Slidell, including: ●Building and/or construction plans; ●Permits, which have been either applied for, approved and/or denied; ●Submittals to STPG, including but not limited to any Manual "J", "S", "D", or "T" worksheet calculations; and, ●Reports, inspections, or testing performed by STPG, contractor, or third parties, including but not limited to any certificate of occupancy issued	Records Reproduced	57
10/25/23	Harper, Andrew	All records of 20091 Walden Street, Covington, 70435	MPN Offered; Records Reproduced	39
10/25/23	Fabian, Megan and David	Blueprints of workshop built in 2013 or 2017 at 1040 Thrush Drive, Mandeville, 70448, Lot 80, Marigny Trace, Phase 5, Section 38, T-8-S, R-11-E	No Responsive Records	0
10/26/23	Roberts, Jessica	Septic tank inspection report for 76078 Carroll Drive, Covington, 70435	Referral to Other Public Entity (LDH); Records Reproduced	1
10/27/23	Sohi, Simran	All records of Raising Canes, 1270 North Highway 190, Covington, 70433, from 1/1/23 to present, including permits, applications, plans, specifications, and drawings	Records Reproduced	1382
10/27/23	Sicard, Debra	Property: 65455 Mulberry Street, Mandeville, 70448 ●All records of septic/treatment plant installed on or about 3/1/23; and, ●All records of permits for a roof installed in 2019-2020	Referral to Other Public Entity (LDH); Records Reproduced	1
10/30/23	Dickson, Radford	Plat of Westwood Estates and all records of 441 Westwood Drive, Mandeville, including surveys	Records Reproduced	3
10/31/23	France, Michelle	Itemized bid tabulation, including all unit pricing submitted by all bidders for Bid 23-36-2, Lonesome Road Drainage Project, Bid date 10/11/23	Records Reproduced	3



## 2023 PUBLIC RECORDS REQUEST

Date	Requestor	Records Requested	Disposition	Pages Produced
10/31/23	Mott, Gary	Highlands Subdivision drainage plan and recorded plat	Records Produced for Inspection; Records Reproduced After Inspection	2
10/31/23	Green, S. Patrick	Madison Villas drainage plan	Engineering File Offered; Records Reproduced; Records Produced for Inspection	3
11/01/23	Cleighton, Walter	Records indicating the subdivisions and areas of repetitive and severely repetitive flooding in STP listed in the 3/2020 STP Coastal Protection Gap Analysis Report conducted by Neel-Schaffer which shows a total of 4,707 homes flooded during the years 1979-2016	Records Reproduced	994
11/01/23	Barnett, Robert	Any document related to any CEA concerning: ●72147 Military Road, Covington, and/or ●“Covington Trace Ridge Apartments,” and/or ●Military Road Revitalization Company, L.L.C., and/or ●BCP Northshore Properties, L.L.C.	Records Reproduced	200
11/01/23	Barnett, Robert	Any document related to a traffic study for property located at 72147 Military Road in Covington and the "Covington Trace Ridge" project	Records Reproduced	5077
11/01/23	Barnett, Robert	Any document related to any environmental study and/or any record related to any environmental impact study at 72147 Military Road (Covington) or for the project known as "Covington Trace Ridge Apartment" project	Records Reproduced	7020
11/01/23	Pryor, Campbell	Environmental records for 28710 and 28720 Krentel Road, Lacombe, 40445, including hazardous material, underground storage tanks, remediation, permits, and violations	Referral to Other Public Entity (LDEQ); Records Reproduced	445



## 2023 PUBLIC RECORDS REQUEST

Date	Requestor	Records Requested	Disposition	Pages Produced
11/01/23	Smith, Zachary	Any contracts (proposed and executed), RFPs, and RFQs for: <ul style="list-style-type: none"> <li>●Tree maintenance; ●Emergency tree services; ●Tree trimming;</li> <li>●Tree removal; ●ROW contracts for vegetation, trees, and landscaping; and, ●Landscaping or tree work on publicly owned parcels</li> </ul>	Records Reproduced	1793
11/06/23	Hamauei, Albert	All records of Case 2023-3532-ZC, including Petition	Records Reproduced	167
11/06/23	Hallock, Carol and James	Building permit for 28408 Lapont Drive, Lacombe, 70445	No Responsive Records	0
11/06/23	Turner, Wendy	Property: 612 Holy Trinity Drive, Covington, Parcel 122-819-1372 <ul style="list-style-type: none"> <li>●Any outstanding zoning, building and fire code violations;</li> <li>●Zoning approvals, i.e. rezoning, planned development, special permits, variances; ●Approved site plan; ●Original building permit(s); and, ●Certificate of Occupancy</li> </ul>	Referral to Other Public Entity (LFM, STPPFD4); Records Reproduced	2345
11/07/23	Schoen, Jeffrey	All STP PUD Ordinances for Wadsworth Subdivision	Records Reproduced	1066
11/07/23	Montes de Oca, Irene	Zoning applications, site plans, and building permits with associated documents, received for the installation of new wireless telecommunication tower within Parcel 6175, including, but not limited to emergency, 911, relay, radio and television transmission towers or similar utilities, microwave towers and cellular telephone communication towers and similar structures, for wireless communication from 9/1/2023-11/7/23	No Responsive Records	0

## 2023 PUBLIC RECORDS REQUEST

Date	Requestor	Records Requested	Disposition	Pages Produced
11/07/23	Riddell, Nicholas	<p>Properties: 61025 Highway 11, Slidell, Assessment 94224; and, 209 Browns Village Road, Slidell, Assessment 94367</p> <ul style="list-style-type: none"> <li>● Underground storage tanks (USTs) and aboveground storage tanks (ASTs);</li> <li>● Septic systems;</li> <li>● Water supply wells;</li> <li>● Spills/releases of hazardous materials;</li> <li>● Asbestos-containing materials;</li> <li>● Lead-based paint;</li> <li>● On-site waste disposal;</li> <li>● Polychlorinated biphenyls (PCBs);</li> <li>● Ionizing radiation/radon surveys;</li> <li>● Emergency response actions related to environmental issues;</li> <li>● Release notifications;</li> <li>● Notices of violations, enforcement actions, and citations;</li> <li>● Permits, inspection records, and reports; and,</li> <li>● Correspondence</li> </ul>	Referral to Other Public Entity (LFM, STPPFD12, LDH, LDNR, LDEQ); Records Reproduced	213



## 2023 PUBLIC RECORDS REQUEST

Date	Requestor	Records Requested	Disposition	Pages Produced
11/08/23	Gagliano, Janet	<p>STP financial records concerning unclaimed, uncashed, undeliverable, and/or outstanding funds or obligations due back to non-individuals (businesses), including any and all: ●Checks or warrants issued for payments on obligations incurred by any agency, department, office, or other authorized authority that have remained outstanding; and, Amounts on deposit that are held in trust for recipients whose whereabouts are unknown, including instances in which payment was never attempted, payment was never requested, and/or instances when payments were returned as undeliverable. Such payments may relate to (but are not limited to) tax refunds/overages/refunds, overpayments, vendor payments, cash deposits, cash escrows, and unsuccessful electronic fund transfers. Criteria: ●Amount is greater than \$999.99; ●Payee retains the right to claim the funds (i.e. The payment has not been replaced, was not issued in error, and/or the obligation to the payee has not been voided by law.); ●Is owed/payable to a business (corporations, partnerships, etc. ); ●Has remained outstanding for a period of six months or longer; ●Are not in the process of being reissued, to the best of your knowledge; and, ●Has not been turned over to a State Abandoned Property Office.</p>	Records Reproduced	1
11/09/23	Collins, Michael	<p>Property: 0 Holiday Boulevard, Covington, 70433, Parcel 24184            ●Underground and aboveground storage tanks; ●Permits for hazardous materials use, storage, and disposal; ●Spills or releases of hazardous materials or petroleum products; ●Open building and fire code violations; and, ●Emergency team responses</p>	Referral to Other Public Entity (LFM, STPPFD12, LDH, LDNR, LDEQ); Collecting, Segregating, Redacting, Examining, and Reviewing Records	0

## 2023 PUBLIC RECORDS REQUEST

Date	Requestor	Records Requested	Disposition	Pages Produced
11/12/23	Durham, Kayelie	Property: 775 Brownsitch Road, Parcel 94860 • Open or pending zoning, building, and fire code violations; and, • Certificates of occupancy	Referral to Other Public Entity (LFM, STPPFD1); No Responsive Records	0
11/12/23	Lombard, Anthony	All records of complaints of yellow/brown water at 218 Jay Lane, Covington, 70433	Records Reproduced	24
11/12/23	Collier, Wayne	Records indicating whether STP owns and is required to maintain Lakeshore Boulevard East and West End Boulevard or whether they are public streets	Records Reproduced	6
11/13/23	Vice, Derrick	All code enforcement violations reported by Derrick Vice and/or reported from email address derrickvice@elitepoolsandspasllc.com, including outcomes; and, all past and present code violations and outcomes for 214 Lakeview Drive, Slidell	Records Reproduced	88
11/14/23	★ McAuliffe, J. Edward	All records of Smith Road Bridge Project (Project No. EN21000011), including: • Plans; • Surveys; • Designs; • Communications; • Why the project is being undertaken; • How and why the decision was made for the extent/length and endpoints of the project; • Traffic data for chosen section of roadway; and, • Contact information for and communications with all parties contacted for property acquisition	★ Records Reproduced	2213

## 2023 PUBLIC RECORDS REQUEST

Date	Requestor	Records Requested	Disposition	Pages Produced
11/14/23	Zmijak, Matias	<p>STP financial records concerning unclaimed, uncashed, undeliverable, and/or outstanding funds or obligations due back to non-individuals (businesses), including any and all: ●Checks or warrants issued for payments on obligations incurred by any agency, department, office, or other authorized authority that have remained outstanding; and, Amounts on deposit that are held in trust for recipients whose whereabouts are unknown, including instances in which payment was never attempted, payment was never requested, and/or instances when payments were returned as undeliverable. Such payments may relate to (but are not limited to) tax refunds/overages/refunds, overpayments, vendor payments, cash deposits, cash escrows, and unsuccessful electronic fund transfers. Criteria: ●Amount is greater than \$999.99; ●Payee retains the right to claim the funds (i.e. The payment has not been replaced, was not issued in error, and/or the obligation to the payee has not been voided by law.); ●Is owed/payable to a business (corporations, partnerships, etc. ); ●Has remained outstanding for a period of six months or longer; ●Are not in the process of being reissued, to the best of your knowledge; and, ●Has not been turned over to a State Abandoned Property Office.</p>	Records Reproduced	1
11/15/23	Schleiden, Therese	<p>Property: Storage facility, 775 Brownsitch Road, Slidell, Parcel 94860 ●Open permits; ●Open/outstanding building code violations; ●Certificates of occupancy; ●Zoning designation; and, ●Open/outstanding zoning violations</p>	Collecting, Segregating, Redacting, Examining, and Reviewing Records	0



## 2023 PUBLIC RECORDS REQUEST

Date	Requestor	Records Requested	Disposition	Pages Produced
11/17/23	Cousins, Thomas	Permit 2019-44947	Records Produced for Inspection; Records Reproduced After Inspection	40
11/20/23	Stevens, Terri Lewis	All public comments received as related to the UDC rewrite  Amended 12/1/23 to add:  Packets given to Council for public meeting regarding UDC rewrite	Records Reproduced	231
11/20/23	Stevens, Terri Lewis	All Parish emails, phone records, meeting records, maps, surveys, agreements, CEA's conservation overlays and other related files (including financial and bond related files) as they relate to the Westwood Regional Pond project. Any reference to Dove Park Subdivision and or "bird streets", in regard to the Westwood Pond design/project is also requested	Records Reproduced	14861
11/20/23	Herondale, Tessa	Record indicating the date of purchase of "My Government Online" by the Department of Permits and Inspections, and contract duration	Records Reproduced	24
11/21/23	Bourgeois, Keith	Construction, street, drainage, grading, and improvement plans for Tchefoncta Club Estates, Phase 3	Records Produced for Inspection; Records Reproduced After Inspection	576
11/28/23	Boudreau, Alex	Drainage plans associated with the Regal Park subdivision located from south of Chateau Drive to south of Tiara Drive	No Responsive Records	0

## 2023 PUBLIC RECORDS REQUEST

Date	Requestor	Records Requested	Disposition	Pages Produced
11/28/23	Barnett, Robert	<p>Any email, text message or any other form of communication related to STP Council Ordinance Calendar No. 7324 between Michael Cooper and any member of STP Council and/or Council staff, between the limited dates of 11/20/23 and including through 11:59 p.m. on 11/29/23</p> <p style="text-align: center;">Amended 12/5/23</p> <p>Any email, text message or any other form of communication related to STP Council Ordinance Calendar No. 7324 between the President and/or CAO (including their staff) and Parish Council (including their staff) from 11/20/23 to 11/29/23</p>	Records Reproduced	243
11/28/23	Barnett, Robert	<p>Any email, text message or any other form of communication between any employee of the Office of the STP President and any member of STP Council or Council staff related to STP Council Ordinance Calendar No. 7324, between the limited dates of 11/20/23 and including through 11:59 p.m. on 11/29/23</p> <p style="text-align: center;">Amended 12/5/23</p> <p>Any email, text message or any other form of communication between the President and/or CAO (including their staff) and Parish Council (including their staff) related to STP Council Ordinance Calendar No. 7324 from 11/20/23 to 11/29/23</p>	Requestor Canceled Request	0

## 2023 PUBLIC RECORDS REQUEST

Date	Requestor	Records Requested	Disposition	Pages Produced
11/28/23	Barnett, Robert	Any email, text message or any other form of communication between any employee of STPG and any member of STP Council and/or Council staff related to STP Council Ordinance Calendar No. 7324, between the limited dates of 11/20/23 and including through 11:59 p.m. on 11/29/23	Requestor Canceled Request	0
11/28/23	Barnett, Robert	<p>Any email, text message or any other form of communication related to STP Resolution Council Series C-6852 between Michael Cooper and any member of STP Council and/or Council staff, between the limited dates of 11/20/23 and including through 11:59 p.m. on 11/29/23</p> <p style="text-align: center;">Amended 12/5/23</p> <p>Any email, text message or any other form of communication related to STP Resolution Council Series C-6852 between the President and/or CAO (including their staff) and Parish Council (including their staff) from 11/20/23 to 11/29/23</p>	Records Reproduced	243

## 2023 PUBLIC RECORDS REQUEST

Date	Requestor	Records Requested	Disposition	Pages Produced
11/28/23	Barnett, Robert	<p>Any email, text message or any other form of communication between any employee of the Office of the STP President and any member of STP Council and/or Council staff related to STP Resolution Council Series C-6852, between the limited dates of 11/20/23 and including through 11:59 p.m. on 11/29/23</p> <p style="text-align: center;">Amended 12/5/23</p> <p>Any email, text message or any other form of communication between the President and/or CAO (including their staff) and Parish Council (including their staff) related to STP Resolution Council Series C-6852 from 11/20/23 to 11/29/23</p>	Requestor Canceled Request	0
11/28/23	Barnett, Robert	Any email, text message or any other form of communication between any employee of STPG and any member of STP Council and/or Council staff related to STP Resolution Council Series C-6852, between the limited dates of 11/20/23 and including through 11:59 p.m. on 11/29/23	Requestor Canceled Request	0
11/30/23	Maggio, Kelly	Original drawings for 1740-1750 North Causeway Boulevard, Mandeville, 70471 (original owner was David Elder/Elder Hearing Centers, Inc., and builder was Bradley Construction)	No Responsive Records	0
12/04/23	Phillips, Dale	All records of 100 Zinnia Drive, Covington, 70433	Records Produced for Inspection; Records Reproduced After Inspection	100
12/04/23	Shuler, Daniel	Certificate(s) of Occupancy and outstanding code violations for Ray Brandt Collision Center, 2044 LA-59, Mandeville	No Responsive Records	0


## 2023 PUBLIC RECORDS REQUEST

Date	Requestor	Records Requested	Disposition	Pages Produced
12/05/23	Philips, Camille	City of Slidell letter read at the 11/1/23 Zoning Commission Meeting in opposition to 1023-3515ZC	Records Reproduced	2
12/06/23	Boudreaux, James	Survey of 67724 Ring Neck Dove Drive, and Warranty Obligation letter for Dove Park Estates	Records Produced for Inspection; Records Reproduced After Inspection	4
12/07/23	DiVittorio, Frank	Ordinance Nos. 499, 88-916, 94-2142, 12-2711, 01-0242, and 06-1295	Records Reproduced	25
12/07/23	Haik, Jeffrey	PUD records and setbacks for Oak Harbor Commercial Park	Records Reproduced	8
12/07/23	Mire, Chad	Original house plans, permit and plot plan for 248 Kissena Park Court, Covington, 70435, Lot 8, Abita Lakes Estates	No Responsive Records	0
12/07/23	Rodgers, Matthew	Record indicating year of original construction of the following hotels: ●100 Holiday Boulevard, Slidell; ●69354 Stirling Boulevard, Covington; and, ●68700 Highway 190 Service Road, Covington	Requestor Canceled Request	0
12/11/23	Dunham, Hilary	Video of 7/7/2022 STP Council meeting	Records Reproduced	1
12/11/23	Stevens, Terri Lewis	All correspondence related to the recently postponed septic inspection ordinance sent or received from any Parish Government email account	Records Reproduced	899
12/11/23	Matute, Lisbett	Property: 1020 Andrew Court, Slidell, 70460 ●All records of open or active code violations, including but not limited to, case/violation number, description, compliance status, and fines, fees or liens, and payoff good for 30 days; and, ●All records of open or expired permits, including but not limited to, permit number, description of work, and permit application	No Responsive Records	0



## 2023 PUBLIC RECORDS REQUEST

Date	Requestor	Records Requested	Disposition	Pages Produced
12/11/23	Berthold, John	Property: Trinity Trace Community Care Center, 612 Holy Trinity Drive, Covington, 70433 • Most recent Fire Department inspection records; • Any outstanding fire, building, and/or zoning code violations; • Zoning designation; • Conforming use; • If destroyed by fire or natural disaster, whether building can be rebuilt as a nursing home; and, • Related ordinances	Referral to Other Public Entity (LFM, STPPFD4); No Responsive Records	0
12/11/23	Boudreaux, Kenneth	All communications related to the recent speed limit change in Montgomery Terrace Subdivision	Records Reproduced	15
12/11/23	Milliet, Brandi	All records of 802 Pine Alley Drive, Pearl River, 70458	No Responsive Records	0
12/12/23	Clinch, Mike	All environmental complaints concerning Assessment 41746 owned by Abiquiu Holdings, L.L.C., located west of the MECO facility on Compass Way East	No Responsive Records	0
12/13/23	Boudreau, Alex	GIS dataset containing drainage laterals that STP is responsible for maintaining versus the City of Slidell	Records Reproduced	1



## 2023 PUBLIC RECORDS REQUEST

Date	Requestor	Records Requested	Disposition	Pages Produced
12/13/23	Reed-Jones, Jenny	<ul style="list-style-type: none"> <li>●All interactions, correspondence, requests, and any work performed by STP on behalf of French Branch/Frenchman's Estates, from 1/1/2017-present;</li> <li>●All work orders, requests, and conversations regarding any work in French Branch/Frenchman's Estates, including but not limited to maintaining the area, business licensure, blighted homes, FEMA, crime, and HOA meetings, from 1/1/2017-present;</li> <li>●All notices sent to the French Branch/Frenchman's Estates HOA on all topics, including but not limited to flooding, flood mitigation, hurricane relief, disaster relief, rain issues, and levee issues, from 1/1/2017-present; and,</li> <li>●All requests by all homeowners of French Branch/Frenchman's Estates for requests made to STP for repairs, or service of any type and all paperwork/documents from STP in response, including but not limited to emails, text messages and forms, between STP residents and STP and Councilpersons, from 1/1/2017-present</li> </ul>	Collecting, Segregating, Redacting, Examining, and Reviewing Records	0
12/14/23	Guin, Shane	Letter of complaint from neighboring property against construction site associated with Permit 2023-4903	Records Reproduced	6
12/15/23	Manning, Colt	As-built drainage plan for The Birg Boulevard (Southern Division), Square 10	No Responsive Records	0
12/15/23	Dowling, Zach	All correspondence, including emails, between the DA's Office and Dr. Charles Preston, STP Coroner, from 3/7/23-12/15/23	Records Reproduced	78
12/15/23	Dowling, Zach	All correspondence, including emails, between the DA's Office and Dr. Robert Sigilitto, STP Chief Deputy Coroner, from 3/7/23-12/15/23	Records Reproduced	78
12/16/23	Jimenez, Amanda	Open code compliance, building, nuisance, or property maintenance code violations for 90 Jasmine Drive, Covington, 70433	No Responsive Records	0

## 2023 PUBLIC RECORDS REQUEST

Date	Requestor	Records Requested	Disposition	Pages Produced
12/18/23	Dimitrios, Paul	Approved landscape plan for 740 Oak Harbor Boulevard, Slidell	No Responsive Records	0
12/19/23	Hogan, Kelly	Property: 1057 Deer Park Drive ●Open or outstanding code enforcement/ordinance compliance violations and any corresponding invoices; ●Open, expired, or otherwise outstanding building permits and building code violations, along with corresponding invoices; ●Vacant/abandoned property registration issues, violations, or fees; ●Well or septic permits ever issued; and, ●Outstanding special assessments, fees, receivables, or invoices	No Responsive Records	0
12/19/23	Freedman, David	All records of 975 Marina Boulevard, Unit B, Mandeville, 70471, including Certificate of Occupancy ("CO") and all records necessary to obtain a CO, including without limitation: ●Building Inspector reports; ●Correspondence, including emails and letters, or other correspondence relating to obtaining a CO; and, ●Checklists or other documents reflecting the steps that would have had to been completed before a CO was issued and all documents relating to the satisfaction of each of these steps before any CO was issued	Records Reproduced	81
12/19/23	Petro, Ana-Marie	All permits from 3/28/22-3/28/23 for 1052 Cypress Crossing Drive, including associated certificates of liability insurance	Records Reproduced	31
12/19/23	Vice, Derrick	1. Transcript of administrative hearing for 2023-CE-23514; 2. All code enforcement cases and appeals involving short-term rental violations; 3. All past code violations under code sec. 105-57; 4. All past code violations under code sec. 26-10A that do and do not include a violation number 26-2(3); and, 5. All code enforcement cases appealed to a higher court	Collecting, Segregating, Redacting, Examining, and Reviewing Records	0

## 2023 PUBLIC RECORDS REQUEST

Date	Requestor	Records Requested	Disposition	Pages Produced
12/20/23	Brand, Kevin	All open or outstanding nuisance code violations and associated invoices for 1057 Deer Park Drive, Madisonville, 70447	No Responsive Records	0
12/20/23	Murphey, B.J.	All open code violations for 1609 Franklin Street, Mandeville, 70448	No Responsive Records	0
12/20/23	Schoen, Jeffrey	All current insurance policies of STP providing liability coverages, including but not limited to, general liability, public liability, councilperson/administration liability, municipal liability, and director and officer liability insurance	Records Reproduced	49
12/21/23	Richardson, Brian	Water flow study for new bridge in Abita Springs that crosses Double Branch and is located on Highway 435 between Emerywood Drive and Merrimeade Lane	Referral to Other Public Entity (LADOTD); No Responsive Records	0
12/21/23	Thibodeaux, Wesley	All records of 409 Westwood Drive	No Responsive Records	0
12/21/23	Wulff, Douglas	Roofing permit for 61258 North Military Road, Slidell, 70461	No Responsive Records	0
12/22/23	Coleman, Adlai	2022 and 2023 Annual Reports compiled by STPG and delivered to the Louisiana Opioid Abatement Task Force in accordance with section B7 of the Louisiana State-Local Government Opioid Litigation MOU	Collecting, Segregating, Redacting, Examining, and Reviewing Records	0
12/27/23	Bowser, Duane and Alice	Louisiana contractor license for Robert Steilberg to perform termite mitigation repair, and STP occupational license for him to operate a home business at 107 Herring Drive, Slidell, 70461	Referral to Other Public Entity (LSLBC, STPSO); Records Reproduced	15

## 2023 PUBLIC RECORDS REQUEST

Date	Requestor	Records Requested	Disposition	Pages Produced
12/28/23	Montes de Oca, Irene	Zoning applications, site plans, and building permits and associated documents, received for the installation of new wireless telecommunication towers within 150 LA-21, Madisonville, 70447 (Assessment 6175), including, but not limited to emergency, 911, relay, radio and television transmission towers or similar utilities, microwave towers and cellular telephone communication towers and similar structures, for wireless communication from 11/20/2023-present	No Responsive Records	0
12/29/23	Fuentes, Richard	Roofing permit for 72349 Wilkinson Street, Covington, 70435	No Responsive Records	0

